

2010 Statewide Seabird and Shorebird Rooftop Nesting Survey in Florida FINAL REPORT

RICARDO ZAMBRANO and T. NATASHA WARRAICH
Florida Fish and Wildlife Conservation Commission

INTRODUCTION

In Florida, seabirds and shorebirds typically nest on flat beaches, sandbars, and spoil islands, which have coarse sand or shells with little to no vegetation (Thompson *et al.* 1997). However, habitat loss due to coastal development, an increase in human disturbance, and increased predation by native and non-native species have likely contributed to beach nesting birds such as Least Terns (*Sternula antillarum*), Black Skimmers (*Rynchops niger*), Gull-billed Terns (*Gelochelidon nilotica*), Roseate Terns (*Sterna dougallii*), and American Oystercatchers (*Haematopus palliatus*) increasingly nesting on tar-and-gravel roofs (Thompson *et al.* 1997; Zambrano *et al.* 2000; Douglass *et al.* 2001; Zambrano and Smith 2003; Lott 2006; Gore *et al.* 2008). A tar-and-gravel roof (hereafter a gravel roof) consists of a layer of tar spread over a roof, and then covered with a layer of gravel (DeVries and Forsy 2004).

This nesting behavior was first reported for Least Terns in Miami Beach, Florida in the early 1950s (J.K. Howard *in* Fisk 1978) and has since been recorded in Maryland, North and South Carolina, Georgia, Mississippi, Louisiana, and Texas (Jackson and Jackson 1985; Krogh and Schweitzer 1999; Butcher *et al.* 2007). In Florida, Least Terns increasingly have used roofs for nesting and now they outnumber ground nesting colonies. Zambrano *et al.* (1997) found 93% of Least Terns breeding in southeast Florida nested on roofs and Gore *et al.* (2007) found that 84% of all Least Tern nesting pairs in Florida were on roofs. Black Skimmers are the second most common species of beach-nesting birds on roofs in Florida. Gore *et al.* (2007) found that 8.7% of all Black Skimmer breeding pairs in Florida were on roofs.

Most of the beach-nesting species now found on roofs in Florida are either listed at the state level and/or at the federal level in part because of loss and degradation of habitat for ground nesting colonies. The Roseate Tern is listed as a federally Threatened species, the Least Tern is a state Threatened species, the Black Skimmer and American Oystercatcher are currently listed as Species of Special Concern but will soon be reclassified as Threatened Species under the new 2011 Florida Fish and Wildlife Conservation Commission (FWC) Listing Protocol (Florida Fish and Wildlife Conservation Commission 2010). Although, the Gull-billed Tern is not listed in Florida it is state Endangered, Threatened, or as a Species of Special Concern in nine other states (USFWS 2010) and there is talk of petitioning for listing in Florida.

Since the last statewide nesting survey conducted during 1997- 2000 by FWC (Gore *et al.* 2007) few surveys have focused on roof nesting by beach nesting species. The main exception being the annual surveys conducted in Pinellas County by the St. Petersburg Audubon Society. Since 2000, several new colonies have appeared and several historic ones have disappeared. Often, FWC would learn of them through complaints by building managers, tenants or owners. Complaints or calls of concern at both new and historic colonies usually resulted when air conditioning units or roofs needed to be repaired during the nesting season. The lack of information on seabirds and shorebirds at new and historic colonies and the fate of those last surveyed in 2000 was the main impetus for conducting a statewide survey in 2010. The main objectives of the survey were to 1) determine the breeding status and species present at all known roof colonies, 2) locate previously unreported colonies, 3) document the percentage of colonies lost due to reroofing or other factors since 2000, and 4) obtain peak statewide estimates of beach nesting bird breeding pairs on roofs.

STUDY AREA

Unlike the Gore et al. (2007) survey which divided Florida's coast into 6 distinct coastal regions this survey covered the entire state. FWC's Beach Nesting Bird (BNB) database and other data repositories (Zambrano *unpublished data*) contain records of roof and ground colonies throughout most coastal areas and the interior of Florida. In some instances, some of these colonies are well away from the 5 km inland limit used by Gore et al. (2007).

METHODS

The Florida Fish and Wildlife Conservation Commission hired four wildlife technicians to conduct these surveys. The technicians were based in Panama City, Gainesville, Lakeland, and West Palm Beach. Regional Biologist and Assistant Regional Biologist in FWC's Species Conservation Planning Section also assisted with the statewide surveys. Surveys of historic and newly reported sites with roof-nesting seabirds and shorebirds were initiated on 29 April 2010 and were completed on 30 June 2010. Roofs were considered historic if they were included in Gore et al. (2007). For the purpose of this study, sites were considered new if they were first recorded between 2001 and 2010. Some of the new sites were already entered into FWC's BNB database and have been surveyed for one or more years by FWC, other agencies, and organizations. Sites not found on the BNB database prior to 2010 were found by soliciting information on new roof colonies through emails, posting on electronic list servers, contacting Florida Shorebird Alliance (FSA) partnerships and local Audubon chapters, and soliciting information from other environmental government agencies.

Surveyors visited each site at least once to conduct a peak count of nests and adults, and to determine the site's current roof type. Follow-up visits were made to active sites to conduct counts of chicks and fledged young. Sites which initially were inactive but still had gravel roofs also were surveyed multiple times to determine whether colonies might have been established later in the season. Surveyors typically did not revisit sites which no longer had gravel roofs. Surveys were conducted from the periphery of the colony or from a nearby roof using binoculars or spotting scopes in order to minimize disturbance, otherwise walk-through nest counts were conducted.

With a few exceptions, roof surveys were not conducted in Pinellas County by FWC staff. Pinellas County data were collected by Dr. Elizabeth Forsys and the Suncoast Shorebird Partnership (SSP). SSP surveys took place from April 15 to June 13, 2010. All of their surveys took place from the ground. Identification of species and counts of adults took place when the adults were flushed by predators or disturbed by unknown causes. If a historically occupied roof was inactive in 2010 and in previous years, SSP checked to see if the building was reroofed by asking the building manager or owner. When this information could not be obtained directly, SSP checked county building records and permits to see if the building was reroofed with a non-gravel roof. Historic sites previously determined by SSP to be unsuitable due to reroofing or demolition were not visited but were still included in this study.

Data Analysis

In order to estimate the minimum 2010 statewide population of adult beach-nesting species on roofs without double counting renesters, only peak nest numbers recorded between May 15 and June 30, 2010 were used. These dates are consistent with those used in 1998-2000 by Gore et al (2007). For the purpose of obtaining minimum statewide estimates, the number of nests equals the number of breeding (nesting) pairs. In cases where only adults were counted (e.g. SSP flush counts), breeding pairs were estimated by dividing that count in half. To avoid overestimating, nesting pairs were rounded down when the count of adults was an odd number (e.g. 13 adults = 6 nesting pairs). The only exception made was when only one adult was counted on a roof. Previous surveys of Least Terns colonies suggest this method is fairly accurate in estimating the number of nests and nesting pairs (E. Forsys pers comm.). In cases where both adult counts and nest counts were available, only nest counts were used to estimate the breeding pairs. If only chicks or fledged young were counted, then it was assumed that the modal clutch

size for all species was two and that both hatched. So for every two chicks present one nesting pair was assumed.

To determine the percentage of historical roofs lost to nesting due to reroofing or demolition since the 1998-2000 roof surveys (Gore et al. 2007) we looked at those same roofs in 2010. Gore et al. (2007) reported 288 roofs surveyed from 1998-2000, however, for the purposes of this study we only visited 287 of those roofs since one of his sites, Truman Annex, was actually composed of several different and separate buildings. If the roof was no longer tar-and-gravel, the building demolished, rebuilt with a synthetic roof or could not be located, we considered it unsuitable. Sites found after 2000 were considered new and not used to determine the percentage of roofs lost.

In instances where no birds were present and the roofs could not be accessed every effort was made to determine the roof substrate by contacting the property manager, property owner, checking county property appraiser's web pages or using aerials photographs available on Google Earth. If the building was found to have a tar and-gravel roof or the roof substrate could not be determined it was labeled as inactive. If the roof was not a tar and-gravel roof it was considered unsuitable.

RESULTS

Roof Colonies

Statewide, a total of 474 different roofs (Figure 1) in 30 counties (Table 1) were surveyed in 2010 with 146 active (Figure 2), 221 inactive (Figure 3), and 107 unsuitable (Figure 4). Pinellas County had the highest number of active colonies with 30 followed by Monroe County (Florida Keys) with 21 and Bay County with 17 (Table 1). Appendix 1 lists all sites included in this study, their location and whether it was a historic colony (listed in Gore et al. 2007) or a new colony (found after 2000). Six different beach nesting bird species were recorded nesting on roofs: the Least Tern, Black Skimmer, Roseate Tern, American Oystercatcher, Gull-billed Tern, and Killdeer. Sixteen sites had two or more species nesting on one roof with Least Terns and Black Skimmers being the most common combination (Table 2). Most of the mixed species colonies were found in Pinellas County. Of the 287 sites in Gore et al. (2007), 32% (n =92) were reroofed, demolished, or rebuilt by 2010 and were unsuitable for nesting. However, a total of 187 sites not reported in Gore et al. (2007) were surveyed and labeled as new because they had been occupied by nesters at least once since 2000. In 2010, 84 of those were active, 88 were inactive, and 15 were unsuitable (Appendix 1).

Least Terns

The Least Tern had the most breeding pairs nesting on roofs with 3156 (Table 3). This species also had the most active colonies on roofs with 136 (Table 4). Least Terns were distributed throughout most of Florida's coastal counties with the exception of the Big Bend area and the Ten-Thousand Island/Everglades National Park coasts. They were also the only species to nest on roofs in non-coastal counties (Figure 5). The maps in Appendix II further illustrate the location of active least tern colonies by geographical regions.

Black Skimmers

Black Skimmers had 103 breeding pairs in six different counties (Table 3). Pinellas County had the highest number of Black Skimmers breeding pairs with 49 followed by Bay County with 21 and Martin County with 10 (Table 3). Statewide, Black skimmers were found at 15 distinct colonies (Table 4). These colonies were clustered in three distinct geographical areas, the Florida Panhandle, the Tampa Bay area, and the central and south Florida Atlantic Coast (Figure 6).

Gull-billed Terns, Roseate Terns, American Oystercatchers and Killdeer

The Roseate Tern with 177 pairs was the second most abundant species nesting on roofs in Florida (Table 3). Statewide, the Gull-billed Tern, American Oystercatcher and Killdeer had very few

breeding pairs on roofs at even fewer colonies (Table 4). All four species were restricted to one coastal county each (Table 3, Figure 7).

Nesting on Non-gravel Roofs

Prior to this survey, beach nesting species had never been documented on roofs without gravel; however, Least Terns were found nesting on two non-gravel roofs in 2010. One site was in Islamorada in the Florida Keys and the other site was in Pensacola Beach in Florida's Panhandle. Both sites were used historically by Least Terns as breeding sites; both formerly had gravel roofs, but had been re-roofed with a different material. The Islamorada site was visited four times between May and July 2010. A maximum of ten nests and three chicks was observed at this site. No fledged young were recorded before the site was found abandoned on 27 July 2010. One of the building owners informed us that Least Terns had nested there for over 25 years (D. Bailey, pers. comm.). The Pensacola Beach site was visited seven times between May and July 2010 on an approximately weekly basis. A maximum of two Least Tern nests and one chick were observed. One fledged young was observed flying from this roof and returning to it repeatedly on 12 July 2010. It is unclear how long Least Terns had been nesting on the Pensacola Beach site: FWC records indicate it was identified as active in 1993 and 1998-2000 (Hovis and Gore 2000; Gore *et al.* 2007). Its gravel roof was replaced with the current roofing material in late 2005, following hurricane damage (L. Jackson, pers. comm.).

DISCUSSION

A decade after the Gore *et al.* (2007) surveys, nearly a third of all the roof colonies listed in his report are no longer suitable for nesting. It may well happen that the other two thirds will disappear in the next 20 years. However, this survey found, 187 new roofs that were "discovered" after his study. This number is nearly double the number of roofs lost ($n = 92$) to nesting from 2001 to 2010. Simply put, there was a net gain of roof nesting colonies in Florida in the last 20 years. Unfortunately, this trend is unlikely to continue as new gravel roofs are rarely installed on new or existing structures. Most of the buildings in this study that were re-roofed used cheaper synthetic materials such as tar shingles, rubber, vinyl, or polyurethane materials which are normally not suitable for nesting. Gravel roofs are slowly being phased out due to their high maintenance and energy inefficiency. Gravel roofs generally have lower solar reflectance and lower heat emittance than new, modern roofs (DeVries and Forsys 2004). New buildings in Florida must comply with the Florida energy code which sets minimum standards for energy efficiency of roofs (DeVries and Forsys 2004). Federal tax incentives also encourage the replacement of gravel roofs with more energy efficient roofs (U.S. Environmental Protection Agency 2010). Further, gravel on these roofs may be picked up by strong winds during hurricanes and other storms and can cause projectile damage to adjacent structures (U.S. Department of Housing and Urban Development 1993). This has led at least one state's building commission to propose legislation prohibiting the use of gravel on roofs (Florida Department of Community Affairs 2010). Given that the average life span of a gravel roof is 20-25 years, DeVries and Forsys (2004) estimated that most of these roofs would no longer be available in 20 years.

There is some small glimmer of hope that beach nesting species may start to utilize non-gravel roofs as gravel roofs disappear. However, given that only two colonies out of 474 surveyed were on non-gravel roofs, the low nest numbers at each site, and the poor fledging success, it is unlikely that colonies on non-gravel roofs will contribute many individuals to the overall populations. Large beach-nesting species, such as Black Skimmers and American Oystercatchers, may not breed successfully on non-gravel roofs. Black Skimmer eggs, for example, are prone to cracking under the birds' own weight when gravel depths are less than 4 cm (Coburn *et al.* 2001). Both non-gravel roof sites found in this survey were historically used sites which formerly had gravel roofs. It is unknown whether Least Terns or other beach-nesting birds will nest on non-gravel roofs which have no prior history of use as breeding sites. More information is needed on the reproductive success of beach-nesting birds utilizing non-gravel roofs. If future surveys find certain types of non-gravel roofs more suitable for successful nesting and fledging of

young than others, it may be appropriate to recommend these roof materials to developers and building owners or provide financial incentives to encourage their use.

Considering the uncertainty of the use of gravel roofs on buildings in the future and the large populations of least terns on roofs, it is recommended statewide surveys be conducted every 5-10 years. However, in order to get a more accurate estimate of the population, every effort should be made to count nests or incubating adults on roofs. This will often require going on the roof, but if done carefully, and with strict guidelines and training of individuals, the impact to the colonies is minimal.

Recommendations for future surveys.

Four biological technicians are sufficient for a statewide roof survey. Ideally, they should start in late April or the beginning of May. All technicians should have access to car GPS and should have the locations preprogrammed. The biological technicians should have access to a computer with internet and Google Earth. This will allow them to plan their visits more efficiently and reduce travel time and distances. Obtaining access to buildings is often easier once on site than trying to call ahead. Calling ahead frequently resulted in being forwarded to multiple people and being denied access. Posting messages on birding list servers or on the web pages or newsletters of local chapters of Audubon, Sierra Club, and Nature Conservancy at least one month in advance would help obtain locations of sites not on the BNB (FSD) database. Access to mechanical lifts such as those used by utility companies or tree-trimming services could be useful at sites without roof access or where access is denied due to liability concerns. Unfortunately, renting such equipment may be expensive. Long building ladders that can be carried in a truck were sometimes helpful but not always long enough. Care should be taken when on ladders. Outreach attempts should be made to large commercial companies such as Publix and Winn-Dixie or military installations such the Key West Naval Air Station regarding the proper management of colonies on roofs. Preventive maintenance should be conducted on air conditioning roof units as well as any repairs to the actual roof to avoid disturbance of colonies by repairmen during the middle of the nesting season. Flyers or posters such as those produced by the St. Petersburg Audubon Society for Pinellas County should be printed and given to all store managers and building owners with roof colonies. There is a need for new FSA partnerships, particularly in southeast Florida and in the Florida Keys.

ACKNOWLEDGMENTS

We are indebted to Lindsay Nester for her assistance with the maps and Tiffany Snow for helping format the tables. We also thank Dr. Beth Forsys with Eckerd College and volunteers with the Suncoast Shorebird Partnership for providing us their data for roof colonies in Pinellas County.

LITERATURE CITED

Butcher, J.A., R.L. Neill and J.T. Boylan. 2007. Survival of Interior Least Tern chicks hatched on gravel-covered roofs in north Texas. *Waterbirds* 30:595-601.

Coburn, L.M., D.T. Cobb and J.A. Gore. 2001. Management opportunities and techniques for roof-and ground-nesting Black Skimmers. *Wildlife Society Bulletin* 29:342-348.

DeVries, E.A., and E.A. Forsys. 2004. Loss of tar and gravel rooftops in Pinellas County, Florida and potential effects on Least Tern populations. *Florida Field Naturalist* 32:1-6.

Douglass, N.J., J.A. Gore and R.T. Paul. 2001. American Oystercatchers nest on gravel-covered roofs in Florida. *Florida Field Naturalist*. 29: 75-112.

Fisk, E.J. 1978. The growing use of roofs by nesting birds. *Bird Banding* 49:134-141.

Florida Fish and Wildlife Conservation Commission. 2010. Florida's Endangered species, Threatened Species, and Species of Special Concern. Florida Fish and Wildlife Conservation Commission, Tallahassee.

Gore, J.A., H.T. Smith, B.S. Smith and W.A. Gierhart. 2008. Recent nesting of Gull-billed Terns on gravel roofs in Florida. *Florida Field Naturalist* 36:83-89.

Gore, J.A., J.A. Hovis, G.L. Sprandel, and N.J. Douglass. 2007. Distribution and abundance of breeding seabirds along the coast of Florida, 1998-2000. Final Performance Report. Florida Fish and Wildlife Conservation Commission, Tallahassee.

Hovis, J.A. and J.A. Gore. 2000. Nesting shorebird survey. Florida Fish and Wildlife Conservation Commission Final Performance Report, Tallahassee.

Jackson, J.A. and B.E.S. Jackson. 1985. Status, dispersion, and population changes of the Least Tern in coastal Mississippi. *Colonial Waterbirds* 8:54-62.

Krogh, M.G. and S.H. Schweitzer. 1999. Least Tern Nesting on natural and artificial habitats in Georgia, USA. *Waterbirds* 22:290-296.

Lott, C.A. 2006. Distribution and abundance of the Interior population of the Least Tern (*Sternula antillarum*), 2005. A Review of the First Complete Range-Wide Survey in the Context of Historic and Ongoing Monitoring Efforts. Final Report to the U.S. Army Corps of Engineers.

U.S. Fish and Wildlife Service. 2010. Status review and conservation recommendations for the Gull-billed Tern (*Gelochelidon nilotica*) in North America. Biological Technical Publication BTP-R1013-2010.

Thompson, B. C., J. A. Jackson, J. Burger, L.A. Hill, E.M. Kirsch and J.L. Atwood. 1997. Least Tern (*Sterna antillarum*), *The Birds of North America* (A. Poole, Ed.). No 290. Ithaca: Cornell Lab of Ornithology.

Warraich, T. N., R. Zambrano and E. A. Wright. *In prep*. First Record of Least Terns Nesting on Non-Gravel Roofs.

Zambrano, R. and H.T. Smith. 2003. Southernmost breeding of Black Skimmers along Atlantic Coast of Florida is restricted to rooftops. *Florida Field Naturalist* 30:1-3.

Zambrano, R., H.T. Smith and M. Robson. 2000. Summary of breeding Roseate Terns in the Florida Keys: 1974-1998. *Florida Field Naturalist* 28:64-68.

Zambrano, R., M.S. Robson, and D.Y. Charnetzky. 1997. Distribution and status of Least Tern nesting colonies in southeast Florida. *Florida Field Naturalist*. 25(3): 85-116.

TABLES AND FIGURES

Table 1. Roof colonies surveyed by county in Florida, 2010.

County	# Active Sites	# Inactive Sites	# Unsuitable Sites
Bay	17	8	12
Brevard	9	19	12
Broward	2	8	1
Charlotte	0	2	1
Citrus	0	3	0
Clay	0	2	0
Collier	4	4	0
Duval	5	12	3
Escambia	1	9	12
Flagler	1	5	1
Highlands	1	0	0
Hillsborough	4	3	1
Indian River	2	3	2
Lee	4	6	1
Leon	1	3	3
Manatee	6	1	1
Martin	5	1	1
Miami/Dade	1	3	0
Monroe	21	6	12
Okaloosa	10	7	13
Palm Beach	5	5	9
Pasco	1	2	0
Pinellas	30	74	12
Polk	2	1	0
Saint Lucie	0	4	4
Santa Rosa	1	4	0
Sarasota	3	9	2
Saint Johns	3	5	3
Volusia	6	11	1
Walton	1	1	0
TOTAL	146	221	107

Table 2. Sites with multiple species nesting on roofs in Florida, 2010.

Site	County	Species
Chateau Motel	Bay	Least Tern, Black Skimmer
HBO Storage (ex- Walmart)	Bay	Least Tern, Black Skimmer,
Motel 6	Brevard	Least Tern, Black Skimmer
Winn-Dixie	Brevard	Least Tern, Black Skimmer
Inn on Destin Harbor (ex- Best Rest Inn)	Okaloosa	Least Tern, Black Skimmer
Treasure Coast Plaza	Martin	Least Tern, Black Skimmer
Monroe Government Building (Marathon Government Center)	Monroe	Least Tern, Roseate Tern
Cocoplum Condos	Monroe	Least Tern, Roseate Tern
Truman Annex-Barracks Building 1351	Monroe	Least Tern, Roseate Tern
Screenco North Inc.	Palm Beach	Least Tern, Black Skimmer
Boca Ciega	Pinellas	American Oystercatcher, Black Skimmer
Flamingo Hotel (formerly. Knight's Inn)	Pinellas	Least Tern, Black Skimmer
Macy's Westshore Plaza	Pinellas	Least Tern, Black Skimmer
Matter Brothers Furniture	Pinellas	Least Tern, Black Skimmer
Publix at Boot Ranch	Pinellas	Least Tern, Killdeer, American Oystercatcher
Ulmerton Industrial Mart-Southern 300 Building	Pinellas	Least Tern, Black Skimmer

Table 3. Seabird and shorebird breeding pairs on roofs in Florida, 2010.

County	Least Tern	Black Skimmer	Gull-billed Tern	Roseate Tern	American Oystercatcher	Killdeer
Bay	382	21	9	0	0	0
Brevard	296	6	0	0	0	0
Broward	62	0	0	0	0	0
Charlotte	0	0	0	0	0	0
Citrus	0	0	0	0	0	0
Clay	0	0	0	0	0	0
Collier	92	0	0	177	0	0
Duval	123	0	0	0	0	0
Escambia	2	0	0	0	0	0
Flagler	16	0	0	0	0	0
Highlands	10	0	0	0	0	0
Hillsborough	48	8	0	0	0	0
Indian River	59	0	0	0	0	0
Lee	67	0	0	0	0	0
Leon	5	0	0	0	0	0
Manatee	119	0	0	0	0	0
Martin	74	10	0	0	0	0
Miami/Dade	6	0	0	0	0	0
Monroe	670	0	0	0	0	0
Okaloosa	204	1	0	0	0	0
Palm Beach	127	8	0	0	0	0
Pasco	11	0	0	0	0	0
Pinellas	505	49	0	0	11	2
Polk	16	0	0	0	0	0
Saint Lucie	0	0	0	0	0	0
Santa Rosa	18	0	0	0	0	0
Sarasota	110	0	0	0	0	0
Saint Johns	39	0	0	0	0	0
Volusia	93	0	0	0	0	0
Walton	2	0	0	0	0	0
TOTAL	3156	103	9	177	11	2

Table 4. Number of colonies on roofs in Florida per species, 2010.

Species	Colonies
Least Tern	136
Black Skimmer	15
American Oystercatcher	5
Roseate Tern	3
Gull-billed Tern	1
Killdeer	1

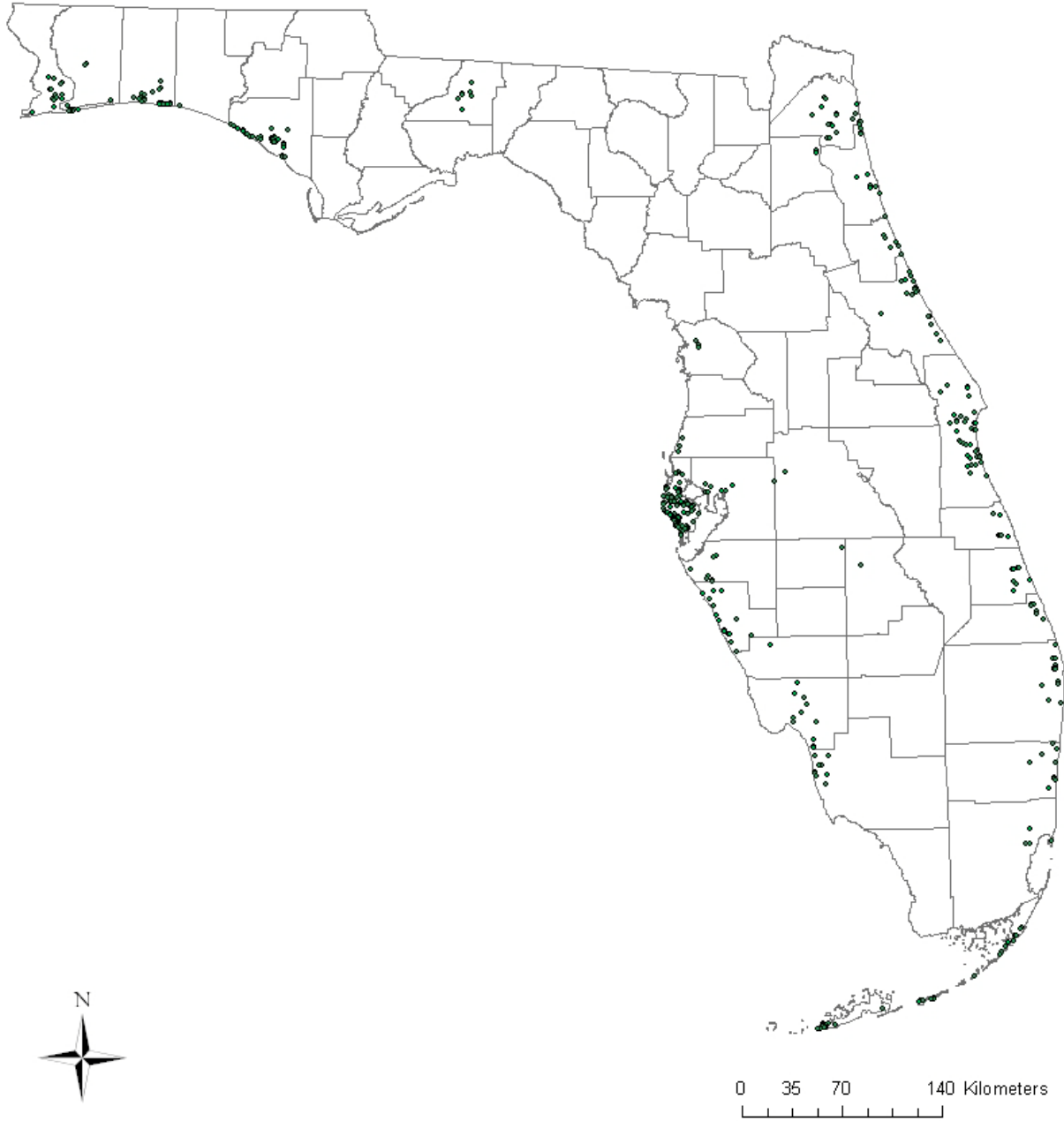


Figure 1. Roof colonies surveyed for beach-nesting species in Florida, 2010.



Figure 2. Active beach nesting bird roof colonies in Florida, 2010.



Figure 3. Inactive beach nesting bird roof colonies in Florida, 2010.



Figure 4. Unsuitable beach nesting bird roof colonies in Florida, 2010.



Figure 5. Active Least Tern roof nesting colonies in Florida, 2010.



Figure 6. Active Black Skimmer roof nesting colonies in Florida, 2010.

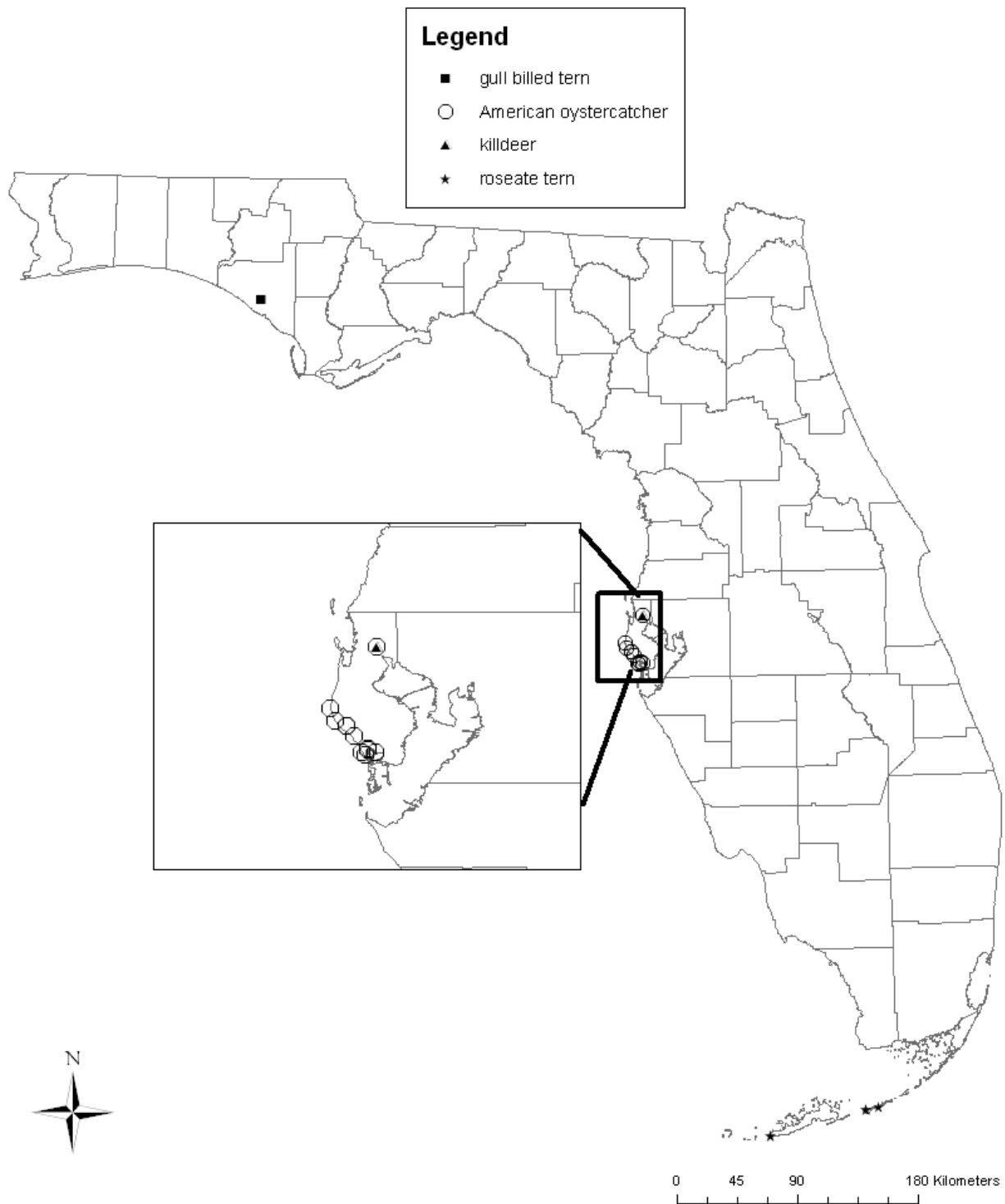


Figure 7. Active Gull-billed Tern, American Oystercatcher, Killdeer and Roseate Tern roof colonies in Florida, 2010.

APPENDIX I

ACTIVE SITES

County	Site Name	Address	Species	Latitude	Longitude	Site Status
Bay	AT&T (ex-Bell South)	111 E. 5th St., Panama City 32401	LETE	30.15767	-85.65925	New
Bay	AT&T (ex-Bell South)	604 Nautilus St., Panama City Beach 32413	LETE	30.20464	-85.85416	New
Bay	Bay Medical Center -- West Tower	615 Bonita Ave., Panama City 32401	LETE	30.16047	-85.64934	New
Bay	Chateau Motel	12525 Front Beach Rd., Panama City Beach 32407	LETE BLSK	30.19256	-85.83485	New
Bay	Curves (ex-Beaches Family Practice)	230 Hwy 79 S, Panama City Beach 32413	LETE	30.22547	-85.89006	New
Bay	Edgewater Cinema (closed - for lease)	473 Beckrich Rd., Panama City Beach 32407	LETE	30.18693	-85.81658	Historic
Bay	Grand Cayman Motel	21905 Front Beach Rd., Panama City Beach 32413	LETE	30.25456	-85.95863	New
Bay	HBO Storage (ex- Walmart)	230 S. Tyndall Pkwy., Panama City 32404	LETE BLSK	30.14121	-85.59247	Historic
Bay	K-mart #7558	225 S. Tyndall Pkwy., Panama City 32404	LETE	30.14275	-85.58977	Historic

County	Site Name	Address	Species	Latitude	Longitude	Site Status
Bay	Middle Beach Shopping Center (ex-Publix #0489 - closed - for lease)	11220 Hutchison Blvd., Panama City Beach 32407	LETE	30.18994	-85.81718	Historic
Bay	Naval Support Activity - Panama City, Bldg. 110	Bldg. 110, Naval Support Activity - Panama City, Panama City Beach 32407	LETE	30.17648	-85.75622	Historic
Bay	Northside Elementary School	2001 Northside Dr., Panama City 32405	LETE	30.18476	-85.67719	Historic
Bay	Panama City Mall -- Sears (Dillard's also historic site)	733 N Hwy 231, Panama City 32405	BLSK GBTE	30.18536	-85.64862	Historic
Bay	Panama City Square Shopping Center (Sports Authority, Shoe Carnival)	529 W 23rd St., Panama City 32405	LETE	30.18794	-85.66923	New
Bay	Sea Haven Development, Inc. (ex-Sports Park & Racquet Club)	15238 Front Beach Rd., Panama City Beach 32413	LETE	30.21045	-85.86502	Historic
Bay	Tyndall Base Supply/DRMO -- Bldg. 266	Alabama Ave., Tyndall AFB, Panama City 32403	LETE	30.06539	-85.58328	New
Bay	Winn-Dixie #488	23200 Front Beach Rd., Panama City Beach 32413	LETE	30.2635	-85.9727	Historic
Brevard	Belks-The Avenue Viera	2261 Town Center Avenue (Suite 131), Melbourne, 32940	LETE	28.24487	-80.7247	New
Brevard	Best Western Cocoa Inn	4225 West King Street (Route 520), Cocoa, 32926	LETE	28.35792	-80.79174	Historic

County	Site Name	Address	Species	Latitude	Longitude	Site Status
Brevard	Byrd Plaza	801 Dixon Boulevard, Cocoa, 32922	LETE	28.37335	-80.73766	New
Brevard	Kennedy SSPce Center-Headquarters Building	M6-399 (S of NASA Parkway between Avenues C and D), Kennedy SSPce Center, 32815	LETE	28.52425	-80.6508	Historic
Brevard	Kennedy SSPce Center-Launch Equipment Shop	K6-1247 (SE of Contractor's Road and Saturn Causeway), Kennedy SSPce Center, 32815	LETE	28.58042	-80.6527	Historic
Brevard	Motel 6	3701 North Atlantic Ave. Cocoa Beach, 32931	LETE BLSK	28.352881	-81.60736	New
Brevard	Publix	3830 A1a, Melbourne, 32951	LETE	28.01522	-80.53412	New
Brevard	U.S. Post Office (Vacant)	210 Jackson Avenue, Satellite Beach 32937	LETE	28.18356	-80.59505	New
Brevard	Winn-Dixie	961 Eau Gallie, Melbourne, 32937	LETE BLSK	28.138457	-80.58302	New
Broward	Port Everglades/ Terminal 26	Port Everglades, Fort Lauderdale	LETE	26.095783	-80.12498	Historic
Broward	Caseworks International	6001 Hiatus Road, Tamarac, 33321	LETE	26.197983	-80.28908	New
County	Site Name	Address	Species	Latitude	Longitude	Site Status

Collier	Coastland Center Mall (Macys)	2000 9th Street North, Naples, 34180	LETE	26.16832	-81.79827	Historic
Collier	Naples Daily News	1075 Central Ave, Naples, 34102	LETE	26.14878	-81.7937	New
Collier	Publix #453	5951 Pine Ridge Road, Naples, 34109	LETE	26.2115	-81.7705	Historic
Collier	Publix #488	2310 Pine Ridge Road, Naples	LETE	26.2128	-81.7536	Historic
Duval	Anheuser-Busch Brewery	111 Busch Drive, Jacksonville, 32218	LETE	30.43274	-81.64807	New
Duval	Atlantic Self Storage	1089 Atlantic Boulevard, Atlantic Beach, 32233	LETE	30.32487	-81.4188	Historic
Duval	Burlington Coat Factory	11250 Saint Augustine Road, Jacksonville, 32257	LETE	30.17142	-81.60611	New
Duval	Vista Del Mar	2301 Costa Verde Blvd., Jacksonville Beach, 32250	LETE	30.26796	-81.38523	Historic
Duval	Winn-Dixie Stores Inc.	5050 Edgewood Court, Jacksonville, 32254-3601	LETE	30.32499	-81.73405	New
Flagler	Publix	4950 Belle Terre Parkway, Palm Coast, 32187-8696	LETE	29.55152	-81.23605	New
County	Site Name	Address	Species	Latitude	Longitude	Site Status

Escambia	Tom Thumb #117	1000 Fort Pickens Rd., Gulf Breeze 32561 (Pensacola Beach)	LETE	30.32816	-87.16386	Historic
Highlands	Publix	2824 US Highway 27S, Sebring, 33870	LETE	27.47297	-81.44486	New
Hillsborough	4701-4725 Oak Fair Blvd	4701-4725 Oak Fair Blvd (Bldg 7), Tampa, 33610	LETE	27.99135	-82.35435	New
Hillsborough	4727-4769 Oak Fair Blvd	4727-4769 Oak Fair Blvd (Bldg 6), Tampa, 33610	LETE	27.99136	-82.35402	New
Hillsborough	5120 Adamo Dr	5120 Adamo Dr, Tampa, 33619	LETE	27.95258	-82.39806	New
Hillsborough	Macy's Westshore Plaza	298 Westshore Plaza, Tampa, 33609	LETE BLSK	27.947778	-82.52917	New
Indian River	Vero Bowl	929 14th Lane, Vero Beach	LETE	27.62888	-80.39024	New
Indian River	Bealls/Office Depot	5900 20th Street, Vero Beach, 32966	LETE	27.64025	-80.4489	New
Lee	Belk	10047 Gulf Center Dr, Ft Myers, 33913	LETE	26.48857	-81.78908	New
Lee	McGregor Pt. Shopping Center, K- mart	15335 McGregor Blvd, Ft Myers, 33908	LETE	26.51916	-81.94172	Historic
County	Site Name	Address	Species	Latitude	Longitude	Site Status

Lee	Publix	1735 N.E. Pine Island Rd, Cape Coral, 33909	LETE	26.67054	-81.93813	Historic
Lee	Deltura Shopping Center-Publix	18900 N. Tamiami Trail, North Ft Myers, 33903	LETE	26.73932	-81.9118	Historic
Leon	Tallahassee Mall -- ex-Dillard's	2145 N Monroe St., Tallahassee 32303	LETE	30.47403	-84.29032	New
Manatee	Robb & Stuckey Outlet	8320 Lockwood Ridge Rd, Sarasota, 34245	LETE	27.39009	-82.50795	New
Manatee	Lockheed Martin	1600 Tallevast Rd, Sarasota,	LETE	27.40281	-82.54482	New
Manatee	Airport Commerce Park (Center)	Tallevast Road, Sarasota, 34243	LETE	27.403333	-82.54833	Historic
Manatee	Abandoned Building	Tallevast Rd & 15th St E, Sarasota, 34243	LETE	27.40381	-82.546	New
Manatee	Casco Dorado Condos	9706 1/2 Cortez Rd, Bradenton, 34210	LETE	27.461333	-82.6615	Historic
Manatee	Publix	9005 US Hwy 301N, Parrish, 34219-8673	LETE	27.54406	-82.47332	Historic
Martin	Publix	5893 SE Federal Highway, Stuart, 34997	LETE	27.134703	-80.20658	New
County	Site Name	Address	Species	Latitude	Longitude	Site Status

Martin	Waterblasting Technologies	3170 SE Slater Street, Stuart, 34997	LETE	27.150392	-80.21117	New
Martin	Treasure Coast Plaza	923 SE Lincoln, Stuart, 34994	LETE BLSK	27.19094	-80.24812	New
Martin	Eagle Press Inc.(Strip Mall behind Treasure Coast Plaza)	901-907 Hillcrest Ave, Stuart, 34994	LETE	27.19217	-80.24828	New
Martin	Wachovia	301 E. Ocean Blvd, Stuart, 34994	LETE	27.19738	-80.24945	Historic
Miami-Dade	Blue Lagoon Business Park	6703 NW 7th Street, Miami, 33126	LETE	25.77939	-80.30466	Historic
Monroe	Truman Annex-Barracks Bldg 1351	Truman Annex, Key West, 33040	LETE ROST	24.54613	-81.81	Historic
Monroe	Truman Annex (Abandoned building) Bldg 103	Truman Annex, Key West, 33040	LETE	24.54613	-81.81	Historic
Monroe	Truman Annex JIATF Bldg 289/290	Truman Annex, Key West, 33041	LETE	24.54613	-81.81	Historic
Monroe	AT&T Building	650 United Street, Key West, 33040	LETE	24.549797	-81.79466	New
Monroe	Key West Professional Plaza	1111 12th Street, Key West, 33040	LETE	24.55091	-81.80657	New
County	Site Name	Address	Species	Latitude	Longitude	Site Status

Monroe	Sigsbee Information Center	Naval property, Key West	LETE	24.57818	-81.77637	Historic
Monroe	Sigsbee Elementary School	Naval property, Key West	LETE	24.57922	-81.77375	Historic
Monroe	Lower Keys Medical Center	5900 College Road, Key West, 33040	LETE	24.580864	-81.74238	New
Monroe	Winn-Dixie #358	251 Key Deer Blvd, Big Pine, 33043	LETE	24.6724	-81.3571	Historic
Monroe	Sombrero Resort	19 Sombrero Blvd, Marathon, 33050	LETE	24.7113	-81.08131	Historic
Monroe	Monroe Government Building (State Bldg)	2796 Overseas Highway, Marathon, 33050	LETE ROST	24.7119	-81.0976	Historic
Monroe	Monroe Government Building (County Bldg)	2796 Overseas Highway, Marathon, 33050	LETE	24.7119	-81.0976	Historic
Monroe	Cocoplum Condos	133 Cocoplum Drive, Marathon, 33050	LETE ROST	24.72779	-81.00584	New
Monroe	Royal Plum Condos	135 Cocoplum Drive, Marathon, 33050	LETE	24.72119	-81.00584	New
Monroe	Sandy Cove Condo	74960 Overseas Hwy, Islamorada, 33036	LETE	24.86028	-80.72152	New
County	Site Name	Address	Species	Latitude	Longitude	Site Status

Monroe	Kawama Yacht Club	1500 Ocean Bay, Key Largo, 33037	LETE	25.0782	-80.44315	New
Monroe	Publix # 376	101437 Overseas Highway, Key Largo, 33037	LETE	25.1122	-80.425	Historic
Monroe	Key Largo Elementary School	104801 Overseas Highway, Key Largo, 33037	LETE	25.153328	-80.38817	Historic
Monroe	Winn-Dixie #352	105300 Overseas Highway, Key Largo, 33037	LETE	25.1598	-80.3845	Historic
Monroe	Garden Cove Divers	105664 Overseas Highway, Key Largo, 33037	LETE	25.1636	-80.3805	New
Monroe	Independence Cay (homeless shelter)	1669 US 1, Marathon	LETE	24.70764	-81.106806	New
Okaloosa	Eglin AFB Bldg. 210 -- Personnel	Van Matre Ave and 4th St., Eglin AFB 32542	LETE	30.48277	-86.50608	Historic
Okaloosa	Eglin AFB Bldg. 600 -- 96th Logistics Readiness Squadron	Eglin Blvd and S. 8th St., Eglin AFB 32542	LETE	30.48361	-86.49554	Historic
Okaloosa	Emerald Coast Shopping Center -- Office Max/Beall's Outlet (same S/C as Beall's, ex-Books-a-Million)	14081 Emerald Coast Pkwy., Units B and C, Destin 32541 (historic site at 15003)	LETE	30.38899	-86.45406	Historic
Okaloosa	Food World #57	251 Mary Esther Blvd., Mary Esther 32569	LETE	30.41434	-86.6528	Historic
County	Site Name	Address	Species	Latitude	Longitude	Site Status

Okaloosa	Holiday Beach Resort	1006 US 98 E, Destin 32541	LETE	30.38531	-86.4728	New
Okaloosa	Inn on Destin Harbor (ex- Best Rest Inn)	402 US 98 E, Destin 32541	LETE BLSK	30.39292	-86.50174	Historic
Okaloosa	K-Mart #3223	200 Irwin Ave NE, Fort Walton Beach 32548	LETE	30.42132	-86.61129	Historic
Okaloosa	Shoreline Village Mall -- West Marine/Inner Light Surf and Skate (Lighthouse Restaurant complex)	862 and 878 US 98 E, Units A and B, Destin 32541	LETE	30.38769	-86.47921	Historic
Okaloosa	Destin Downtown Shopping Center -- Old Time Pottery	761 US 98 E, Destin 32541	LETE	30.39211	-86.48541	New
Okaloosa	Sun Plaza Theater	427 Mary Esther Blvd., Fort Walton Beach 32458	LETE	30.42496	-86.64495	New
Palm Beach	South Florida Fair Grounds Main Pavilion	9067 Southern Blvd. West Palm Beach, 33421	LETE	26.684742	-80.19101	New
Palm Beach	Brown Moving and Storage	1900 Old Okeechobee Road, WPB, 33409	LETE	26.6872	-80.06977	New
Palm Beach	Gray Bar Electric Company	1871 Old Okeechobee Road, WPB, 33409	LETE	26.703717	-80.07652	New
Palm Beach	Screenco North Inc.	3608 E. Industrial Way, Riviera Beach, 33404	LETE BLSK	26.785022	-80.09245	Historic
County	Site Name	Address	Species	Latitude	Longitude	Site Status

Palm Beach	Plast Design Products	3620 Prospect Ave. Riviera Beach, 33414	LETE	26.79068	-80.09248	New
Pasco	Moog Rd. Kash & Karry Plaza (Holiday Mall)	3310 US Hwy 19, Holiday, 34691	LETE	28.20788	-82.73802	New
Pinellas	2-Unit Duplex	205 112 Ave.,Treasure Island, 33706	BLSK	27.774030	-82.770375	Historic
Pinellas	50 Gulfside Condos	50 Gulf Blvd,,Indian Rocks,0	AMOY	27.875010	-82.850681	New
Pinellas	A & R Auto Center Inc	4712 95th Street North,St. Petersburg,33708-3724	LETE	27.819157	-82.77109	New
Pinellas	Autoway Pontiac/GMC	19320 U.S. Hwy 19 N.,Clearwater,34624	LETE	27.947860	-82.732952	Historic
Pinellas	Better Business Forms	10950 South Belcher,Largo,33773	LETE	27.869848	-82.746266	Historic
Pinellas	Boca Ciega Apartments North	1840 Shore Dr. S.,South Pasadena,33707	AMOY	27.750049	-82.737891	New
Pinellas	Boca Ciega Apartments South	1834 Shore Dr. S.,South Pasadena,33707	LETE	27.749867	-82.737655	New
Pinellas	Boca Ciega Point (all combined)	5150 Duhme Road,St. Petersburg,33708	AMOY BLSK	27.818196	-82.802368	New
County	Site Name	Address	Species	Latitude	Longitude	Site Status

Pinellas	Ceridian (formerly Power)	3201 34th St S, St Petersburg, 33711	LETE	27.739233	-82.6815	Historic
Pinellas	Dimmitt Cadillac	25191 US Highway 19 North,Clearwater,33763	LETE	27.96206	-82.72869	New
Pinellas	Flamingo Hotel (formerly. Knight's Inn)	4601 34th St S, St Petersburg, 33711	LETE BLSK	27.726098	-82.67952	New
Pinellas	Honeywell Inc.	13350 U.S. HWY 19 N.,Clearwater,34624	LETE	27.891243	-82.723162	Historic
Pinellas	House at 470 129th Ave E	470 129th Ave. E.,Madeira Beach,33708	LETE	27.787991	-82.780696	New
Pinellas	House at 511 129th Ave E	511 129th Ave E,Madiera Beach,33708	AMOY	27.788326	-82.780882	New
Pinellas	Kee Action Sports	12035 34th St. N.,Pinellas Park,33716	LETE	27.880774	-82.676987	New
Pinellas	Lake Overlook IV	4595 Chancellor Street NE,St. Petersburg,	LETE	27.814214	-82.60134	New
Pinellas	Lands End condo bldg.#9	7500 Bayshore dr.,Sunset beach,33706	AMOY	27.73961	-82.75689	New
Pinellas	Publix at Boot Ranch	500 E Lake Rd,Palm Harbor, 34685-2428	LETE AMOY KIDE	28.062045	-82.70907	New
County	Site Name	Address	Species	Latitude	Longitude	Site Status

Pinellas	Publix now; not Albertsons @ Belleair	3825 East Bay Dr.,Largo,33771	BLSK	27.916331	-82.817114	New
Pinellas	Regency West Apt's	5575 Gulf Blvd.,St. Pete. beach,33706	AMOY	27.73166	-82.74294	New
Pinellas	San Remo	18320 Gulf Blvd,Reddington Beach,	AMOY	27.837038	-82.83692	New
Pinellas	Shore Plaza	1893 Shore Drive,South Pasadena,33707	AMOY	27.747363	-82.7369	New
Pinellas	Town Shores, Groton bldg.	5940 59 th. St. so.,Gulfport,33707	AMOY	27.739993	-82.714129	New
Pinellas	Ulmerton Industrial Mart.	9302 Ulmerton Rd.,Largo,33771	LETE	27.892204	-82.766960	New
Pinellas	Viking Cases	10480 Oak St. NE,St. Petersburg,33716	LETE	27.867432	-82.632131	Historic
Pinellas	USF Nelson Poynter Library	140 7th Ave S.,St. Petersburg,33701	LETE	27.762581	-82.636555	Historic
Pinellas	Walter Pownall Service Center	11111 South Belcher,Largo,33773	LETE	27.874370	-82.744039	Historic
Pinellas	Mary Grizzle Building	11351 Ulmerton Rd.,Largo,33778	LETE	27.896194	-82.796946	New
County	Site Name	Address	Species	Latitude	Longitude	Site Status

Pinellas	American Inn	2580 State Road 16, Saint Augustine, 32092	LETE	29.9209	-81.4158	New
Pinellas	Matter Brothers	3320 122nd Ave N, St. Petersburg, 33762	LETE BLSK	27.882803	-82.67658	New
Polk	Belk	1494 Town Center Dr, Lakeland, 33803	LETE	27.59	-81.58	New
Polk	Carolina Logistics Services	2125 Interstate Dr, Lakeland, 33805	LETE	28.07194	-81.97769	New
Santa Rosa	Milton High School -- gymnasium	5445 Stewart St., Milton 32570	LETE	30.63298	-87.0453	New
Sarasota	Carlton Reserve	1800 Mabry Carlton Pkwy, Venice	LETE	27.146333	-82.33557	New
Sarasota	Ramada Inn (Bentley's Hotel)	1660 S. Tamiami Trail, Osprey, 34229	LETE	27.1725	-82.47967	Historic
Sarasota	Florikan	1579 Barber Street, Sarasota 34240	LETE	27.32142	-82.44364	New
St. Johns	Beach World Gym	1947 A1A, St. Augustine, 32080	LETE	29.86005	-81.28319	New
St. Johns	Publix (#0253)	5 Tournament Players Club Boulevard, Ponte Vedra Beach, 32082	LETE	30.20584	-81.38232	Historic
County	Site Name	Address	Species	Latitude	Longitude	Site Status

St. Johns	American Inn	2580 State Road 16, St. Augustine, , 32092	LETE	29.9209	-81.4158	New
Volusia	Boston Whaler Plant	4121 S. US 1, Edgewater, 32141	LETE	28.9231	-80.86633	Historic
Volusia	Covidien Health Systems	2010 E. International Speedway Boulevard, Deland, 32724	LETE	29.061265	-81.26495	New
Volusia	Together Unisex Salon	200 Vining Court, Ormand Beach, 32176	LETE	29.289764	-81.04071	New
Volusia	Volusia County Library Center	105 E. Magnolia Avenue, Daytona Beach, 32114	LETE	29.21218	-81.017	Historic
Volusia	Waterway West/East	315/325 N. Causeway, New Smyrna Beach, 32169	LETE	29.0349	-80.9139	Historic
Volusia	Winchester Manor Condos	10 Lynnhurst Drive, Ormand-by-the-Sea, 32176	LETE	29.32187	-81.0563	Historic
Walton	Silver Sands Factory Stores	10562 Emerald Coast Pkwy., Miramar Beach 32550 (Sandestin area)	LETE	30.37893	-86.3486	Historic

Species: LETE =Least Tern, BLSK = Black Skimmer, ROST = Roseate Tern, AMOY = American Oystercatcher, GBTE = Gull-billed Tern, KIDE = Kill deer

INACTIVE SITES

County	Site Name	Address	Latitude	Longitude	Site Status
Bay	Tyndall Base Support -- Bldg. 662	Suwannee Ave., Tyndall AFB, Panama City 32403	30.07471	-85.59803	Historic
Bay	Tyndall Commissary/BX -- Bldg. 950	Illinois Ave., Tyndall AFB, Panama City 32403	30.06791	-85.59614	New
Bay	Surfside Middle School	300 Nautilus St., Panama City Beach 32413	30.20858	-85.85265	Historic
Bay	ex-Mr. C's Convenience Center (closed - vacant)	14400 Front Beach Rd., Panama City Beach 32413	30.20402	-85.85411	New
Bay	Daffin Supply Company	401 W 6th St., Panama City 32401	30.15863	-85.66521	Historic
Bay	Callaway Self-Storage (ex- AAAA Storage, Bingo, Albertson's)	315 N. Tyndall Pkwy., Panama City 32404	30.15377	-85.59234	Historic
Bay	Carousel Supermarket	19440 Front Beach Rd., Panama City Beach 32413	30.23976	-85.92418	Historic
Bay	Balboa Building (ex-Bell South - vacant - for lease)	1000 W. 15th St., Panama City 32401	30.17567	-85.67583	New
Brevard	Albertson's	2447 North Wickham Road, Melbourne, 32935	28.145883	-80.6706	Historic
County	Site Name	Address	Latitude	Longitude	Site Status

Brevard	Apartment Complex 1328 S. Patrick	1328 South Patrick Drive, 32937	28.17464	-80.6064	New
Brevard	Beyel Brothers	550 Cidco Road, Cocoa, 32926	28.41013	-80.76	New
Brevard	Former Cape Canaveral AFB DASO HQ Building	Cape Canaveral (site immediately SE of intersection between Samuel C. Philips Parkway and Poseidon Avenue.)	28.41741	-80.6062	New
Brevard	Harris Corp. Building	1301 Woody Burke Road, Melbourne, 32904	28.091566	-80.640683	Historic
Brevard	Health First Business Center	3300 South Flake Boulevard, Rockledge, 32955	28.30407	-80.7428	Historic
Brevard	Inland Plywood Company	256 Olive Street, Cocoa, 32922	28.36442	-80.7357	Historic
Brevard	Kennedy SSPce Center-Logistics Facility	K6-1547 (East Side of Contractor's Road), Kennedy SSPce Center, 32815	28.57762	-80.652	Historic
Brevard	Office Depot	820 Palm Bay Road NE, Palm Bay, 32907	28.033808	-80.652794	New
Brevard	Patrick Air Force Base-Commissary	S. Patrick Drive, Patrick Air Force Base, 32925	28.21642	-80.6484	Historic
Brevard	Place in the Sun Condos	724 S. Atlantic Avenue, Cocoa Beach, 32931	28.3048	-80.6092	Historic
County	Site Name	Address	Latitude	Longitude	Site Status

Brevard	Publix #467	7777 North Wickham Road, Melbourne, 32935	28.229246	-80.697588	Historic
Brevard	Quality Inn	3655 Cheney Highway, Titusville, 32780	28.54993	-80.8523	Historic
Brevard	Riverside Inn	1829 Riverside Drive, Titusville, 32780	28.59313	-80.8031	Historic
Brevard	Sherwin-Williams Paints	1944 Highway A1A, Indian Harbor Beach, 32937	28.14932	-80.5834	Historic
Brevard	Suntree Health Plex	6300 North Wickham Road, Melbourne, 32940	28.214321	-80.674238	Historic
Brevard	The Melting Pot	2261 Town Center Ave, Melbourne, 32940	28.2422	-80.72615	New
Brevard	Toys-R-Us/Barnes and Noble	780 E. Merritt Island Causeway, Merritt Island, 32952	28.35797	-80.6847	Historic
Brevard	Wuesthoff Medical Center (Merritt Island)	2404 N. Courtenay Parkway, Merritt Island, 32953	28.39842	-80.7041	Historic
Broward	Anglia Jacs & Company	3001 North 29th Street, Hollywood, 33021	26.03716	-80.16559	Historic
Broward	UPS	3101 North 29th Street, Hollywood, 33021	26.03799	-80.16557	Historic
County	Site Name	Address	Latitude	Longitude	Site Status

Broward	Jodee	3100 North 29th St, Hollywood, 33021	26.03799	-80.16598	Historic
Broward	Health Offices Lake Estates Medical Plaza	5700 North Federal Highway, Ft. Lauderdale, 333021	26.19869	-80.11001	Historic
Broward	Publix	3772 North Federal Highway, Lighthouse Point, 33064	26.27687	-80.09587	Historic
Broward	National Distributing Co.	441 SW 12 AVE, Deerfield Beach,	26.3171	-80.12115	Historic
Broward	Mears Parkway	1929 Mears Parkway, Margate	26.2518	-80.1992	Historic
Broward	Everglades Marina	17th Street Causeway, Fort Lauderdale	26.10105	-80.12325	Historic
Charlotte	Palm Plaza	1951 South McCall Rd, Englewood, 34223	26.937	-82.336333	Historic
Charlotte	Winn Dixie	14483 (14275) S. Tamiami Trail, North Port, 34287	27.044	-82.236117	Historic
Citrus	Bealls	430 N Suncoast Boulevard, Crystal River, 34429	28.86695	-82.5809	Historic
Citrus	Citrus Kia	1850 SE US 19, Crystal River, 34429	28.88075	-82.5826	Historic
County	Site Name	Address	Latitude	Longitude	Site Status

Citrus	Sears-Crystal River Mall	1801 NW US 19, Crystal River, 34428	28.90773	-82.6033	Historic
Clay	Publix (#0502)	5000-11 US 17 S., Orange Park, 32003	30.10217	-81.714	Historic
Clay	Vystar Credit Union	2310 Village Square Parkway, Orange Park, 32003	30.08184	-81.71145	New
Collier	South County Water Reclamation Facility	5600 Warren Street, Naples	26.0939	-81.7261	Historic
Collier	Gulf Coast High School	7878 Shark Way, Naples, 34119	26.271078	-81.707425	New
Collier	Publix #410	7101 Radio Road, Naples, 34104	26.1547	-81.7129	Historic
Collier	Publix #414	11200 Tamiami Trail North (US 41 N), Naples, 34110	26.2726	-81.801	Historic
Duval	AT&T	6600 Southpoint Parkway, Jacksonville, 32216	30.25811	-81.59615	Historic
Duval	Breidert Air Products	6393 Powers Drive, Jacksonville, 32217	30.25517	-81.6172	Historic
Duval	Gateway Mall	5258 Norwood Avenue, Jacksonville, 32208	30.37084	-81.66596	New
County	Site Name	Address	Latitude	Longitude	Site Status

Duval	Marshalls	10991 San Jose Boulevard, Jacksonville, 32224	30.17785	-81.62624	Historic
Duval	Mayport Naval Station	2028 Supply Street (Building 191), Mayport, 32227	30.38765	-81.408	Historic
Duval	NCP Solutions	8948 Western Way, Jacksonville, 32257	30.20304	-81.55799	Historic
Duval	Office Depot	2050 South 3rd Street, Jacksonville Beach, 32250	30.26922	-81.389	Historic
Duval	Quadrant II	4655 Salisbury Road, Jacksonville, 32256	30.24984	-81.58775	Historic
Duval	Seacoast Christian Academy	9100 Regency Square Boulevard North, Jacksonville, 32211	30.32885	-81.55606	Historic
Duval	SLS Building	10490 Busch Drive, Jacksonville, 32218	30.42424	-81.637	New
Duval	Sports Authority-Regency Court	9292 Arlington Expressway, Jacksonville, 32211	30.32089	-81.5575	Historic
Duval	Vacant Building (formerly Bank of America)	14288 Beach Boulevard, Jacksonville, 32224	30.287383	-81.439722	New
Escambia	ALSCO	2900 W. Navy Blvd., Pensacola 32505	30.41264	-87.24975	Historic
County	Site Name	Address	Latitude	Longitude	Site Status

Escambia	Ensley Square -- Harbor Freight Tools, Goodwill (ex-Delchamps #57)	2 E. Nine Mile Rd., Pensacola 32534	30.53425	-87.27339	Historic
Escambia	EPA Gulf Ecology Division, Bldg. 47/49	1 Sabine Island Dr., Gulf Breeze 32561 (Pensacola Beach)	30.33854	-87.15624	Historic
Escambia	Ferry Pass Shopping Center -- Ross Dress for Less (ex-Delchamps #40), Academy Sports	8102 N. Davis Hwy., Pensacola 32514	30.51145	-87.21826	Historic
Escambia	MDV (ex-Lewis Bear Co. -- says Grocery Supply Co. Southeast on exterior)	4150 W. Blount St., Pensacola 32505	30.42802	-87.26266	Historic
Escambia	Navy Mall (aka NEX = Navy Exchange), Bldg. 3745	Navy Exchange Rd., Pensacola 32507	30.40217	-87.28695	New
Escambia	Pensacola Port Authority -- Bldg. 1	700 S. Barracks St., Pensacola 32502	30.40412	-87.21034	Historic
Escambia	Publix (ex-Albertson's)	2180 W. Nine Mile Rd., Pensacola 32534	30.53567	-87.31227	New
Escambia	University Mall -- Sears	7171 N Davis Hwy., Pensacola 32504	30.49673	-87.22475	New
Flagler	House on N. Central-Flagler Beach	2083 N. Central, Flagler Beach, 32136	29.5066	-81.1409	Historic
Flagler	Ocean Palm Villas North/South	Ocean Palm Villas Drive, Flagler Beach, 32136	29.42753	-81.1057	Historic
County	Site Name	Address	Latitude	Longitude	Site Status

Flagler	Wadsworth Elementary School	4550 Belle Terre Parkway, Palm Coast, 32164	29.53127	-81.2245	Historic
Flagler	Whitney Lab at Marineland	9505 Ocean Shore Boulevard, Saint Augustine, 32080-8610	29.6702	-81.2145	Historic
Flagler	Winn-Dixie (#2244)	111 Flagler Plaza Drive, Palm Coast, 32137	29.47537	-81.1814	Historic
Hillsborough	Century Buick (Infiniti-Mercedes)	4410 Dale Mabry Highway N, Tampa, 33614	27.981667	-82.505833	Historic
Hillsborough	Jetport Commerce Park	5948 Benjamin Rd, Bldg 6026-6044, Tampa, 33634	28.004283	-82.543317	Historic
Hillsborough	Joshen of Florida (Stajac Industries)	2601 E 2nd Ave, Tampa,	27.956	-82.429167	New
Indian River	Publix	9580 US1 North, Sebastian, 32958	27.76962	-80.44653	New
Indian River	Winn-Dixie	955 Sebastian Blvd, Sebastian, 32958	27.7797	-80.4961	Historic
Indian River	Walgreen's	5575 20th Street, Vero Beach, 32966	27.63783	-80.44566	Historic
Indian River	Macy's (ex-Burdines)	Rt. 60, Vero Beach, 32966	27.6426	-80.4615	Historic
County	Site Name	Address	Latitude	Longitude	Site Status

Lee	Kmart	3302 Bonita Beach Rd, Bonita Beach, 34134	26.330767	-81.806917	Historic
Lee	Publix	3300 Bonita Beach Rd, Bonita Beach, 34134	26.331283	-81.806983	Historic
Lee	Publix	26841 S. Tamiami Trail, Bonita, 34135	26.374983	-81.807383	Historic
Lee	Publix	16970 San Carlos Blvd, Ft Myers, 33908	26.494233	-81.943567	Historic
Lee	Publix	13401 Summerlin Rd, Ft Myers, 33907	26.54751	-81.88501	Historic
Lee	Harborside Event Center	1375 Monroe St, Ft Myers, 33901	26.64473	-81.87183	New
Leon	Forest Village Shopping Center -- Publix	5032 Capital Circle SW, Tallahassee 32305	30.37363	-84.29158	New
Leon	Lafayette Place Shopping Center -- Publix #137	3111 Mahan Dr., Tallahassee 32308	30.46008	-84.22538	New
Leon	Northampton Shopping Center -- ex-Winn Dixie #124 (part vacant, part now Red Elephant Pizza and Grill)	2910 Kerry Forest Pkwy., Tallahassee 32309	30.54219	-84.22503	New
Manatee	Ridgewood Plaza	7044 US Hwy 301, Ellenton, 34222	27.5354	-82.492233	Historic
County	Site Name	Address	Latitude	Longitude	Site Status

Martin	Stuart Fine Foods	2300 SE Ocean Blvd, Stuart, 34996	27.19717	-80.2243	Historic
Miami-Dade	Southern Warehouses	at intersection of SW 87th Ave & SW 131st St	25.68685	-80.33476	Historic
Miami-Dade	Dadeland Mall	7535 Dadeland Mall, Miami, 33156	25.68929	-80.30962	New
Miami-Dade	Key Colony Oceansound Condos	201 Crandon Blvd., Key Biscayne, 33149	25.697533	-80.15755	Historic
Monroe	1st State Bank	3406 North Roosevelt Road, Key West, 33040	24.56	-81.76	Historic
Monroe	Kmart Plaza	1120 Keys Plaza Shopping Center, Key West, 33040	24.5668	-81.7697	Historic
Monroe	Publix (Searstown Plaza)	3316 North Roosevelt Road, Key West, 33040	24.57138	-81.76056	Historic
Monroe	Tavernier Cinema	91264 Overseas Hwy, Tavernier, 33070	25.005982	-80.523198	New
Monroe	Casa Clara Condos (Ex Casa Cayo)	201 E Ocean Dr., Key Colony Beach	24.7216	-81.0137	Historic
Monroe	Buttonwood Bay Condos	US1, MM96, Key Largo	25.0645	-80.4736	Historic
County	Site Name	Address	Latitude	Longitude	Site Status

Okaloosa	Belk at Destin Commons	4101 Legendary Dr., Destin 32541	30.39234	-86.42556	New
Okaloosa	Eglin AFB Bldg. 810 -- Gymnasium/Fitness Center	Wicker Circle, Eglin AFB 32542	30.48823	-86.49576	Historic
Okaloosa	Hurlburt Field -- Bldg. 90710	125 Bennett Dr., Hurlburt Field 32544	30.42226	-86.69508	New
Okaloosa	Niceville Water Treatment Plant	507 Hwy 85 N, Niceville	30.53163	-86.49294	Historic
Okaloosa	Santa Rosa Mall -- Sears	300 Mary Esther Blvd., Mary Esther 32569	30.41766	-86.65517	Historic
Okaloosa	The Shoppes at Ninety-Eight Palms (ex-The Shores S/C -- ex-Today's Fashions)	853 US 98 E, Destin 32541	30.39079	-86.48128	Historic
Okaloosa	Walgreen's #04913	34909 Emerald Coast Pkwy., Destin 32541	30.38946	-86.42679	New
Palm Beach	Kmart Plaza	at intersection of Hypoluxo and Dixie Highway, Boynton Beach	26.573678	-80.055431	New
Palm Beach	Coca-Cola Bottling Company	6553 Garden Blvd. Riviera Beach, 33404	26.78973	-80.0922	Historic
Palm Beach	Publix #401	Indiantown Road and US1, Jupiter, 33477	26.9335	-80.07807	Historic
County	Site Name	Address	Latitude	Longitude	Site Status

Palm Beach	Brown Distributing Company	1300 Allendale Road, West Palm Beach,	26.6872	-80.0697	Historic
Palm Beach	Garden Industrial Building	3630 Reese Road, Riviera Beach	26.78618	-80.09231	Historic
Pasco	Babcock Home Furnishings	5158 US 19, New Port Richey, 34652	28.238	-82.727583	Historic
Pasco	Sports Authority	9560 US Hwy 19, Port Richey, 34668	28.295383	-82.707867	Historic
Pinellas	300 Hamden Dr.	300 Hamden Dr.,Clearwater Beach,33767	27.973478	-82.827808	New
Pinellas	511 129th Ave East, Madeira Beach	511 129th Ave East,Madeira Beach,33708	27.788394	-82.78129	New
Pinellas	Albertson's in south Pasadena	1075 Pasadena Ave S,South Pasadena,33707	27.760171	-82.737077	New
Pinellas	America II Corporation	11701 28th St. N.,St. Petersburg,33716	27.878239	-82.670371	New
Pinellas	Bay Island Condominiums	7600 Sun Island Drive,South Pasadena,33707	27.751388	-82.746223	Historic
Pinellas	Bay Shore Yacht & Tennis Club	19451 Gulf Blvd,Indian Shores,	27.849097	-82.843533	New
County	Site Name	Address	Latitude	Longitude	Site Status

Pinellas	Bellaire Beach Resort	2040 Gulf Bld.,Bellaire Beach,	27.924953	-82.843034	New
Pinellas	Blind Pass Lagoons	9815 Harrell St.,Treasure Island,33706	27.757225	-82.762961	Historic
Pinellas	Blue Wave Motel	440 East Shore Dr.,Clearwater Beach,33767	27.980194	-82.825900	New
Pinellas	Boater's World	4701 34th Ave South,St. Petersburg,33711	27.725310	-82.679515	New
Pinellas	BP Gas Station	9347 9th St. N.,St. Petersburg,33702	27.856876	-82.646328	Historic
Pinellas	Capri Lagoons Club	12500 capri Circle N.,Treasure Island,	27.781520	-82.778850	New
Pinellas	Car Broker, Inc.(not Luxury Auto Sales)	110 Commerce Dr. N.,Largo,33770	27.922924	-82.788632	New
Pinellas	Caravel I Condo	12405 3rd St. E., Treasure Island,33706	27.782429	-82.774223	Historic
Pinellas	Clearwater 19 Commerce Center	22061 US Highway 19 North,Clearwater,33765	27.972782	-82.727394	New
Pinellas	Clearwater Marine Aquarium	249 Windward Passage, Clearwater Beach,33767	27.979271	-82.819108	New
County	Site Name	Address	Latitude	Longitude	Site Status

Pinellas	College Harbor (East)	4650 54th Ave S., St. Petersburg,33711	27.717833	-82.695705	New
Pinellas	CompuLink (WestBay Center b)	9601 International Ct. N.,St. Petersburg,33716	27.860341	-82.654497	New
Pinellas	Copa Palms Condos	11440 First St.,Treasure Island,33706	27.777828	-82.768109	New
Pinellas	Curves	352 150th Ave N. (Tom Stuart Causeway),Madeira Beach,33708	27.803116	-82.799089	New
Pinellas	CW Bill Young Partnership Bldg.	9200 113th St. N.,Seminole,33708	27.857885	-82.798682	New
Pinellas	Danka (WestBay Corp. Center a)	9799 International Ct. N.,St. Petersburg,33716	27.861091	-82.653226	Historic
Pinellas	Dunbar Armored Car	10530 47th St. N.,Pinellas Park,33762	27.867748	-82.697930	Historic
Pinellas	ECI-Ecosystem Raytheon (Admin.)	1501 72nd St. N.,St. Petersburg,33710	27.788142	-82.737724	Historic
Pinellas	Eckerd College CEC--ELS	4200 54th Ave. S.,St. Petersburg,33711	27.718465	-82.687054	Historic
Pinellas	Enterprise Car Rental	2430 Gulf to Bay Blvd.,Clearwater,33765	27.961114	-82.736908	New
County	Site Name	Address	Latitude	Longitude	Site Status

Pinellas	Essilor	2400 118th Ave N.,St. Petersburg,33716	27.878341	-82.666905	Historic
Pinellas	Global Stone Co.	3120-3150 46th Ave N. St. Petersburg, 33714	27.813372	-82.675211	Historic
Pinellas	Golden Shores Condo	19531 Gulf Blvd,Indian Shores,33785	27.852551	-82.844976	New
Pinellas	Gold's Gym	4949 34th St. S,St. Petersburg,33711	27.723355	-82.679505	New
Pinellas	GTE I.R. Substation (for lease)	515 5th Ave (corner of 2nd St.),Indian Rocks,33785	27.884563	-82.848213	Historic
Pinellas	Gull Harbor	17105 Gulf Blvd,Reddington Shores,33708	27.827751	-82.829949	New
Pinellas	Hall's Inc.	3101 44th Ave N.,St. Petersburg,33714	27.812719	-82.675614	Historic
Pinellas	Home Shopping Network Credit Union	12003 28th St. N.,St. Petersburg,33716	27.881191	-82.670511	Historic
Pinellas	House at 11055 9 St. E	11055 9th St. E.,Treasure Island,33706	27.778251	-82.758344	New
Pinellas	House at 17058 Dolphin Dr.	17058 Dolphin Dr.,North Redington Beach,33708	27.822113	-82.820516	New
County	Site Name	Address	Latitude	Longitude	Site Status

Pinellas	Isla del Capris Apts.	11655 3rd St. E.,Treasure Island,33706	27.777952	-82.771629	New
Pinellas	Isla del Sol Bahia del Mar III (6290)	6290 Bahia del Mar So. Cr. (units 9-20),Tierra Verde,33715	27.708400	-82.719230	New
Pinellas	Isla del Sol Bahia del Mar III (6294N)	6294 Bahia del Mar So. Cr. (units 101-104),Tierra Verde,33715	27.705513	-82.717467	New
Pinellas	Island Sun Condos	12525 3rd St. E.,Treasure Island,33706	27.783081	-82.774769	Historic
Pinellas	Jasuwan Warehouse	5925 Carrier Street N.,St. Petersburg,33714	27.825798	-82.699046	New
Pinellas	Joe's Creek	3001 44th Ave. N,Lealman,33714	27.812512	-82.673963	New
Pinellas	Kanes	3240 46th Ave. N.; 3390 46th Ave. N.,St. Petersburg,33714	27.813291	-82.677384	New
Pinellas	K-Mart #4484	9500 9th St. N.,St. Petersburg,33702	27.859133	-82.648930	New
Pinellas	Lands End Condo bldg#1	7500 Bayshore Dr.,Sunset beach,33706	27.739430	-82.756200	New
Pinellas	Largo High School	410 Missouri Ave.,Largo,33770	27.920940	-82.786180	New
County	Site Name	Address	Latitude	Longitude	Site Status

Pinellas	Madeira Beach Middle School	591 Tom Stuart Causeway,Madeira Beach,33772	27.809240	-82.789897	Historic
Pinellas	Marina Bath (at Tom Stuart Causeway)	388 150th Ave N.,Madeira Beach,33708	27.803442	-82.798762	New
Pinellas	Matter Brothers Furniture	3320 122nd Ave N,St. Petersburg,33762	27.882803	-82.676582	New
Pinellas	Office Depot #95 / Pets Mart	26277 U.S. Hwy 19 N.,Clearwater,33763	28.011350	-82.731515	Historic
Pinellas	Olympia Hotel	423 E Shore Dr,Clearwater Beach,33767	27.979752	-82.825654	New
Pinellas	Paul's Apartments	11705 3rd St. E.,Treasure Island,33706	27.778206	-82.771782	New
Pinellas	Points West Apartment	12000 Capri Circle S.,Treasure Island,33706	27.777830	-82.775472	New
Pinellas	Publix Supermarket	5295 34th St. S,St. Petersburg,33711	27.720396	-82.680109	New
Pinellas	Publix Supermarket @ Indian Rocks Shopping Cntr	12022 Indian Rocks Road,Largo,33774	27.882050	-82.833928	New
Pinellas	Raytheon & Corvest (not Eckerds)	8285 Bryan Dairy Rd.,Largo,33773	27.873700	-82.754002	Historic
County	Site Name	Address	Latitude	Longitude	Site Status

Pinellas	Rollaway #1	10590 OAK ST NE,St. Petersburg,33716	27.868541	-82.631986	New
Pinellas	Rollaway #2	387 105TH TER NE,St. Petersburg,33716	27.868583	-82.632372	New
Pinellas	Sears Department Stores	6901 Tyrone Square,St. Petersburg,33710	27.792000	-82.731000	New
Pinellas	SSPce Center	1650 Hercules N.,Clearwater,33765	27.981304	-82.754754	New
Pinellas	St. John's School	445 82nd Avenue,St. Pete Beach,33706	27.747912	-82.755579	New
Pinellas	St. Marks Village	2655 Nebraska Ave,Palm Harbor,34684	28.079843	-82.736569	New
Pinellas	St. Pete Beach Library	365 73rd Avenue,St. Pete Beach,33706	27.741819	-82.749263	New
Pinellas	St. Pete Beach Municipal Building (next to Police Station)	,St. Pete Beach,	27.744954	-82.748840	New
Pinellas	Suncoast Research Labs	2801 Anvil St.,St. Petersburg,33710	27.797937	-82.738105	New
Pinellas	Suncoast Shrimp/Ace Medical Equipment	13182 38th St. N.,Clearwater,33762	27.891710	-82.685780	New
County	Site Name	Address	Latitude	Longitude	Site Status

Pinellas	Surf and Sand Motel	50 Royal Way,Clearwater Beach,34630	27.987435	-82.825354	New
Pinellas	The Commodore	11760 Capri Circle S.,Treasure Island,33706	27.777170	-82.774697	New
Pinellas	Tierra 1	719 Pinellas Bayway,Tierra Verde,33715	27.681592	-82.723736	New
Pinellas	USF Bayboro Hall	140 7th Ave S.,St. Petersburg,33701	27.762612	-82.635765	Historic
Pinellas	USF Coquina Hall	140 7th Ave S.,St. Petersburg,33701	27.762310	-82.634441	Historic
Pinellas	Victor Distributing Company	11125 49th Street N.,Clearwater,33762	27.873401	-82.700049	New
Pinellas	Villages at Tierra Verde	136 1st Street E,Tierra Verde,33715	27.689948	-82.719483	New
Pinellas	Winn Dixie / Big Lots	1049 62ND AVE N,St. Petersburg,33702	27.829490	-82.648710	New
Polk	Publix Warehouse	2600 County Line Rd, Lakeland, 33811	28.013583	-82.05575	New
Santa Rosa	Dollar Tree/Winn-Dixie #501	8654/8656 Navarre Pkwy., Navarre 32566	30.40251	-86.86092	Historic
County	Site Name	Address	Latitude	Longitude	Site Status

Santa Rosa	Fit for Women (ex-Bokas Jordan Pharmacy)	41G Fairpoint Dr., Gulf Breeze 32561	30.36457	-87.17163	Historic
Santa Rosa	Gulf Breeze Shopping Center (ex-Brunos - vacant, ex-Delchamps)	334 Gulf Breeze Pkwy., Gulf Breeze 32561	30.36514	-87.16884	Historic
Santa Rosa	Six Flags Shopping Center -- Beall's Outlet	6548 US 90 (Caroline St.), Milton 32570	30.61947	-87.05101	Historic
Sarasota	Lemon Bay Shopping Center (K-Mart)	Rte 776 Englewood Isles Pkwy, Englewood, 34223	26.99985	-82.37635	Historic
Sarasota	Venice Village Shops (Publix)	4173 Tamiami Trail S, Venice, 34293	27.050667	-82.3942	Historic
Sarasota	Albertsons #4346-Venice	1590 US 41, Venice, 34293	27.078433	-82.427283	Historic
Sarasota	Publix	1091 N Trail, Nokomis, 34275	27.1377	-82.458283	Historic
Sarasota	Sarasota Square Mall (Morrison's & Sears)	8201 S. Tamiami Trail, Sarasota, 34288	27.233133	-82.49735	Historic
Sarasota	Kanes Furniture Store	5252 Tamiami Trail, Sarasota, 34231	27.27725	-82.530867	Historic
Sarasota	Lido Dorset Condo Rentals	475 Ben Franklin, Lido Key, 34236	27.312	-82.576217	Historic
County	Site Name	Address	Latitude	Longitude	Site Status

Sarasota	Winn-Dixie (Jacarand Crossings)	4321 Tamiami Trail S., Venice, 34293	27.050367	-82.388283	Historic
Sarasota	Publix #00063, Sarasota Commons Center	935 North Beneva Rd, Sarasota, 34232	27.325667	-82.497417	Historic
St Lucie	Bayshore Elementary	1661 SW Bayshore Blvd, Port St. Lucie, 34984	27.29036	-80.36427	Historic
St Lucie	North Point Middle School	250 NW Floresta, Port St. Lucie, 34983	27.32522	-80.35133	Historic
St Lucie	Indian River State College	3209 Virginia Ave, Ft. Pierce, 34981	27.4248	-80.3598	Historic
St Lucie	Orange Blossom Center	4300 Okeechobee Road, Fort Pierce, 34947	27.42681	-80.369	Historic
St Johns	Beall's Outlet-Riverside Center	316 SR 312, Saint Augustine, 32086	29.86791	-81.3185	New
St Johns	K-Mart	1777 US 1 South, Saint Augustine, 32086	29.86863	-81.3248	Historic
St Johns	Saint John's County Jail	3955 Lewis Speedway, Saint Augustine, 32084	29.94042	-81.3391	New
St Johns	The Fresh Market (Vacant)	880 A1A North, Ponte Vedra Beach, 32082	30.19482	-81.3811	Historic
County	Site Name	Address	Latitude	Longitude	Site Status

St Johns	Winn-Dixie	190 Solano Road, Ponte Vedra Beach, 32082	30.22682	-81.3862	Historic
Volusia	BB&T	161 N. Causeway, New Smyrna Beach, 32169	29.03037	-80.9202	Historic
Volusia	Bealls (formerly K-Mart)	1458 W. Granada Boulevard, Ormand Beach, 32174	29.257169	-81.109847	Historic
Volusia	Bellair Plaza (Bealls Department Store/Bellaire Bowling Alley)	2505 N. Atlantic Avenue, Daytona Beach, 32118	29.26135	-81.0267	New
Volusia	Edgewater Public School	500 South Old Country Road, Edgewater, 32132	28.98382	-80.9072	Historic
Volusia	Furniture Trends	499 S. Nova Road, Ormond Beach, 32174	29.26805	-81.07896	New
Volusia	Halifax Harbor Boaters Lounge	351 Basin Street, Daytona Beach, 32114	29.2086	-81.0142	Historic
Volusia	Lopez RV Park and Marine	375 River Road, Oak Hill, 32759	28.87668	-80.8414	Historic
Volusia	Patrician Apartments	141 Boyton Boulevard, Daytona Beach, 32118	29.19772	-80.9954	Historic
Volusia	Seaire Apartments	922 S. Atlantic Avenue, Daytona Beach, 32118	29.21425	-81.0028	Historic
County	Site Name	Address	Latitude	Longitude	Site Status

Volusia	Vacant Lot (formerly Powerhouse Gym) at Shoppes of Beville	1500 Beville Road (Suite 500), Daytona Beach, 32114	29.17132	-81.0401	Historic
Volusia	River Point Apartments (now Sailpoint Bay Apartments)	1025 S. Beachstreet, Daytona Beach	29.192583	-81.008066	Historic
Walton	Destin Plaza -- ex-Bruno's (vacant; was ex-Delchamps)	65 Poinciana Blvd., Miramar Beach 32550 (Sandestin area)	30.37739	-86.35246	Historic

UNSUITABLE SITES

County	Site Name	Address	Latitude	Longitude	Site Status
Bay	Advance Auto Parts/Family Dollar (and ex-Video Warehouse -- vacant)	106 N. Tyndall Pkwy., Panama City 32404	30.14652	-85.59054	New
Bay	Beach Shopping Center (Bingo/Dollar General; also, ex-Source One Furnishings)	7932 Front Beach Rd, Panama City Beach 32407	30.18681	-85.77818	Historic
Bay	Cook-Whitehead Ford	990 W. 15th St., Panama City 32401	30.17557	-85.67326	Historic
Bay	Coronado Village Shopping Center	105 W. 23rd St., Panama City 32405	30.18933	-85.6605	New
Bay	ex-Scotty's #466 (closed - vacant)/Winn-Dixie #538	208 S. Tyndall Parkway, Panama City 32404	30.14376	-85.5919	Historic
Bay	K-Mart (Hathaway Crossing)	7902 US 98 W, Panama City Beach 32407	30.19047	-85.76016	New
Bay	Merrick Industries	10 Arthur Dr., Lynn Haven 32444	30.24722	-85.67643	Historic
Bay	Merritt Brown Middle School	5601 Merritt Brown Dr., Panama City 32404	30.23981	-85.55882	Historic
Bay	Naval Support Activity - Panama City, Bldg. 319	6703 W Hwy 98, Panama City Beach	30.17385	-85.75458	Historic
County	Site Name	Address	Latitude	Longitude	Site Status

Bay	Panama City Beach City Hall Annex	104 Hwy 79 S, Panama City Beach 32413	30.23041	-85.8875	Historic
Bay	U.S. Post Office (ex- CB Sails)	5308 US 98 Bus. E, Panama City 32404 (USPS at 5310; 2 other storefronts in plaza -- Holy Hill Church, Beaute Mist)	30.12861	-85.59339	Historic
Bay	U.S. Post Office/General Mail Facility	1336 Sherman Ave., Panama City 32401	30.17283	-85.63238	Historic
Brevard	Audubon Elementary School	1201 N. Banana River Drive Merritt Island, 32952	28.37818	-80.6714	Historic
Brevard	Bealls	204 E. Eau Gallie Boulevard, Indian Harbor Beach, 32937	28.13933	-80.5969	Historic
Brevard	Cocoa Beach High School	1500 Minutemen Causeway, Cocoa Beach, 32931	28.31802	-80.6305	Historic
Brevard	Cocoa Beach Recreation Building	321 Ramp Road, Cocoa Beach, 32931	28.30917	-80.6136	Historic
Brevard	Delaura Middle School	300 Jackson Avenue, Satellite Beach, 32937	28.18373	-80.5956	Historic
Brevard	Eau Gallie High School	1400 Commodore Blvd, Melbourne, 32904	28.13014	-80.64706	Historic
Brevard	Four Season Condominiums	3799 S. Banana River Boulevard, Cocoa, 32931	28.35377	-80.6128	Historic
County	Site Name	Address	Latitude	Longitude	Site Status

Brevard	Health First & Rehab Fitness	661 Sheridan Road, Melbourne, 32935	28.08863	-80.61075	Historic
Brevard	Home Depot 260	2865 North New Haven Ave, Melbourne, 32904	28.078283	-80.6668	Historic
Brevard	Sykes Creek Professional Center	255 Sykes Creek Parkway, Merritt Island, 32953	28.35975	-80.6847	Historic
Brevard	Wuesthoff Medical Center	7000 Spyglass Court, Melbourne, 32940	28.23789	-80.71173	Historic
Brevard	Our Club (Vista Del Mar)	1220 North Highway A1A, Indialantic	28.105316	-80.571933	Historic
Broward	Port Everglades II Condo	SE 19th Ave. East, Fort Lauderdale	26.10105	-80.12325	Historic
Charlotte	Promenades S.C.-Southtrust Bank (Charlotte Heart & Vascular Institute)	3340 N. Tamiami Trail, Port Charlotte, 33952	26.982833	-82.09835	Historic
Duval	Bed Bath and Beyond	4054 South 3rd St., Jacksonville, 32250	30.25742	-81.393	Historic
Duval	Hobby Lobby	14286 Beach Boulevard, Jacksonville, 32224	30.28655	-81.44061	Historic
Duval	Portside Imports	2320 South 3rd Street, Jacksonville Beach	30.269216	-81.388983	Historic
County	Site Name	Address	Latitude	Longitude	Site Status

Escambia	14th Avenida beach house	500 Avenida 14, Gulf Breeze 32561 (Pensacola Beach)	30.3351	-87.12166	New
Escambia	Bellview Plaza -- Publix #1318 (ex-Delchamps #42)	5998 Mobile Hwy., Pensacola 32526	30.45963	-87.29871	Historic
Escambia	Crown Health Care Laundry	1501 N. Guillemard St., Pensacola 32501	30.42833	-87.21742	Historic
Escambia	Delchamps #44 (Inerarity Pt.)	13390 Perdido Key Dr., Pensacola 32507	30.31867	-87.42483	Historic
Escambia	Elks Lodge #2256	661 Pensacola Beach Blvd., Gulf Breeze 32561 (Pensacola Beach)	30.33616	-87.14447	Historic
Escambia	Ensenado Uno beach houses	1711, 1719, 1720, 1722 Ensenada Uno, Gulf Breeze, 32561 (Pensacola Beach)	30.34242	-87.09447	New
Escambia	Pensacola NAS Bldg. 634 -- Navy Exchange	Chambers St., Pensacola Naval Air Station 32508	30.34885	-87.27345	Historic
Escambia	Southgate Plaza -- Big Lots	400 N. Navy Blvd., Pensacola 32507	30.39583	-87.27641	New
Escambia	Sunset Lodge	14 Via De Luna, Gulf Breeze 32561 (Pensacola Beach)	30.3334	-87.13568	New
Escambia	Treehouse Townhouses	370 Fort Pickens Rd., Gulf Breeze 32562 (Pensacola Beach)	30.32954	-87.15277	Historic
County	Site Name	Address	Latitude	Longitude	Site Status

Escambia	Via de Luna townhouses	1712 Via de Luna (also 1682, 1720, 1722), Gulf Breeze 32561 (Pensacola Beach)	30.34169	-87.09424	Historic
Escambia	Winn-Dixie #492	4805 Sauey Field Rd., Pensacola 32526	30.46218	-87.30267	Historic
Flagler	The Selby Group	309 Moody Boulevard, Flagler Beach, 32136	29.48007	-81.1295	Historic
Hillsborough	West Cypress Rooftop	5830 West Cypress St, Tampa, 33607	27.952667	-82.54483	Historic
Indian River	Publix #284	2040 58th Ave, Vero Beach, 32966	27.6392	-80.44608	Historic
Indian River	Lowes	6110 20th Street, Vero Beach, 32966	27.64012	-80.4523	Historic
Lee	Red Brick Office Bldg	Winkler Ave & Metro Pkwy, Ft Myers, 33901	26.604	-81.852	Historic
Leon	Ex-Northwood Mall (now mix of stores and offices, incl. Dept. of State)	285 W. Tharpe St., Tallahassee 32308	30.46456	-84.28656	New
Leon	University Village Center -- ex-Publix, now CitiTrends	2020 W. Pensacola St., Tallahassee 32304	30.44182	-84.32054	New
Leon	Center Village -- Publix	2111 Capital Circle NE, Tallahassee 32308	30.48008	-84.23497	New
County	Site Name	Address	Latitude	Longitude	Site Status

Manatee	Whitfield Park Dr	2260 Whitfield Park Dr, Sarasota, 34243	27.418667	-82.53483	Historic
Martin	Heritage Sound-Hobe Sound	8605 SE Federal Highway, Hobe Sound, 33455	27.09937	-80.1592	Historic
Monroe	Truman Annex - Bldg 112	Truman Annex, Key West, 33042	24.54613	-81.81	Historic
Monroe	Truman Annex - Bldg 113	Truman Annex, Key West, 33042	24.54613	-81.81	Historic
Monroe	Truman Annex - Bldg 149	Truman Annex, Key West, 33043	24.54613	-81.81	Historic
Monroe	Key West High School	2100 Flagler Ave, Key West, 33040	24.55529	-81.766	Historic
Monroe	Boca Chica Naval Air Station	Boca Chica, Key West	24.575467	-81.68922	Historic
Monroe	Coral Shores High School	Mile Marker 90, Tavernier, 33070	24.9942	-80.5384	Historic
Monroe	Boat Mart	90400 Overseas Hwy, Tavernier, 33070	25.039047	-80.49628	New
Monroe	Eckerds/Mini Storage	105662 Overseas Highway, Key Largo,	25.1641	-80.3811	Historic
County	Site Name	Address	Latitude	Longitude	Site Status

Monroe	Winn-Dixie #307/Eckerds	2798 N. Roosevelt Blvd, Key West,	24.5649	-81.7727	Historic
Monroe	Lopez Liquors	2508 N. Roosevelt Blvd, Key West,	24.5713	-81.7605	Historic
Monroe	Tropical Furniture Gallery (formerly Casual Furniture Gallery)	4801 Overseas Highway, Marathon	24.71565	-81.07765	Historic
Monroe	Key Haven Condo	720 W. Ocean Drive, Key West/ Key Haven	24.72	-81.0203	Historic
Okaloosa	Bank of America	1014 US 98, Destin 32541	30.3866	-86.4711	Historic
Okaloosa	Beltway Shopping Center -- Emerald Coast Funeral Home	111 Racetrack Rd. NE, Fort Walton Beach 32547	30.44703	-86.6097	Historic
Okaloosa	Columbia-Fort Walton Beach Medical Center	1000 Marwalt Dr., Fort Walton Beach 32547	30.45404	-86.63257	Historic
Okaloosa	Destin Cinema 10	759 US 98 E, Destin 32541	30.39335	-86.48613	Historic
Okaloosa	Eglin AFB Bldg. 2795	Behind (SW of) base hospital, off Boatner Rd., Eglin AFB 32542	30.4615	-86.55668	New
Okaloosa	Home Depot	4385 Commons Dr. W, Destin 32541	30.38878	-86.44132	New
County	Site Name	Address	Latitude	Longitude	Site Status

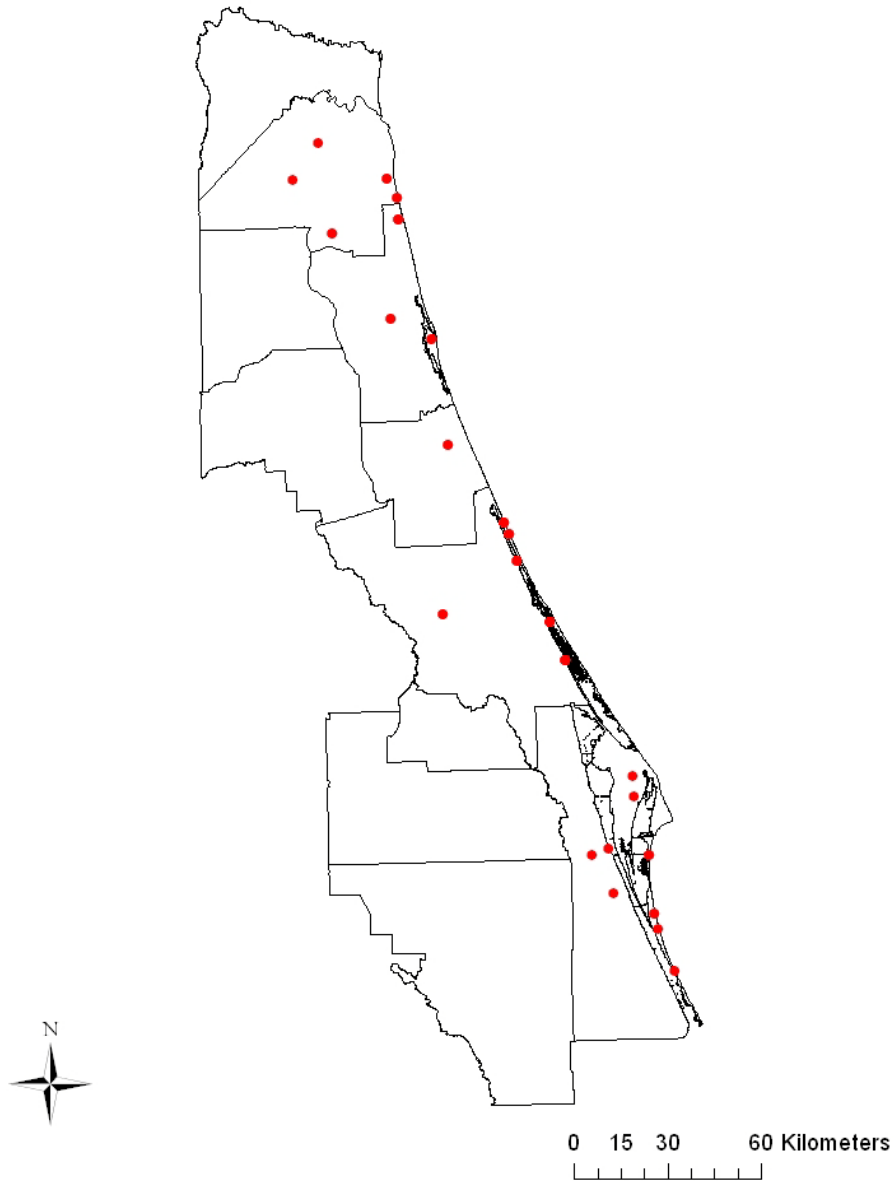
Okaloosa	Hurlburt Field -- Bldg. 90329	413 Cody Ave., Hurlburt Field 32544	30.42466	-86.69167	Historic
Okaloosa	Inlet Reef Club	506 Gulf Shore Dr., Destin 32541	30.38443	-86.499	New
Okaloosa	Paradise Key Shopping Center -- Old Navy, Stein Mart, Chan's Wine World	4424 Commons Dr., Destin 32541	30.39033	-86.42733	New
Okaloosa	Preston Hood Chevrolet	212 Hollywood Blvd. SW, Fort Walton Beach 32548	30.41238	-86.62467	Historic
Okaloosa	Twin Cities Hospital	2190 Hwy 85 N, Niceville 32578	30.5329	-86.49488	Historic
Okaloosa	Venus Condominiums	885 Santa Rosa Blvd., Fort Walton Beach 32548	30.39864	-86.62808	Historic
Okaloosa	White Sands Manor	40 Windham Ave. SE, Fort Walton Beach 32548	30.40925	-86.60699	Historic
Palm Beach	Bench Mark Games Inc.	51 Hypoluxo Rd, Hypoluxo, 33462	26.570883	-80.05437	Historic
Palm Beach	Home Depot/Publix (ex Kmart #4761)	5970 Jog Road, Lantana, 33467	26.59275	-80.14631	Historic
Palm Beach	Fed-Ex	7480 Central Industrial Way, Riviera Beach, 33404	26.78702	-80.0957	Historic
County	Site Name	Address	Latitude	Longitude	Site Status

Palm Beach	CompUSA (ex Albertson's)	3950 Northlake Boulevard, Lake Park	26.80725	-80.09116	Historic
Palm Beach	Jupiter Middle School	15245 N. Military Trail, Jupiter	26.853367	-80.10386	Historic
Palm Beach	Pepsi-Cola Bottling Co.	7305 Garden Road, Riviera Beach,	26.7838	-80.09216	Historic
Palm Beach	R.H. Macy's	Palm Beach Gardens Mall, PGA Blvd, Palm beach Gardens, 33410	26.8493	-80.0869	Historic
Palm Beach	Turbo Power and Marine	7880 Central Industrial Way, Riviera Beach	26.7903	-80.0957	Historic
Palm Beach	Eastern Metal Supply	3101 Oglethorpe, West Palm Beach	26.6866	-80.072	Historic
Pinellas	Palm Harbor Middle School	1800 SR 584 (Tampa Rd),Palm Harbor,34684	28.06715	-82.753	Historic
Pinellas	Carlisle Dodge	19400 US Hwy 19/ North Clearwater	27.92767	-82.73083	Historic
Pinellas	Belleair Place Shopping Center	1704 Largo Rd SR 697/ Clearwater	27.93583	-82.80583	Historic
Pinellas	Azalea Middle School	7855 22nd Ave N/ St. Petersburg	27.789	-82.73917	Historic
County	Site Name	Address	Latitude	Longitude	Site Status

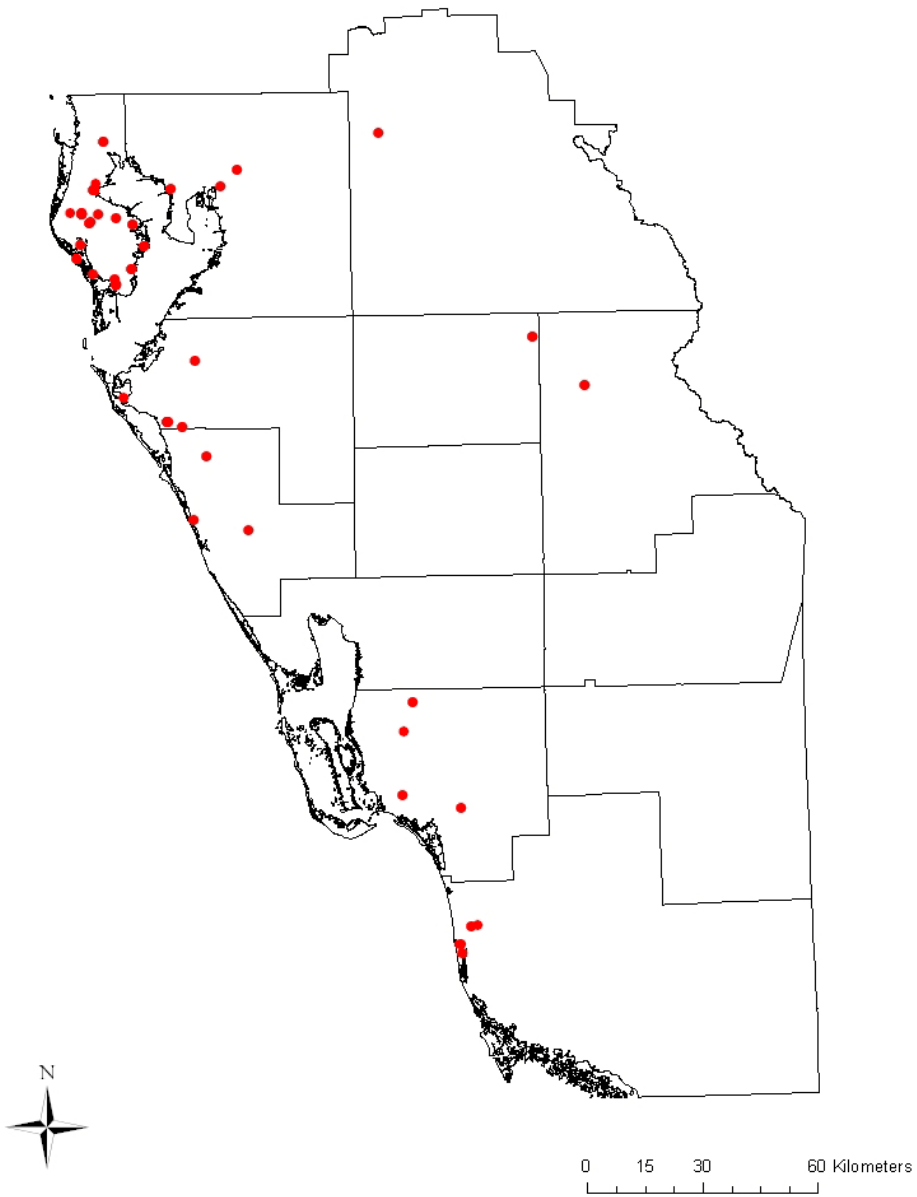
Pinellas	Crosswind Apartments	255 104th Ave/ Treasure Island	27.76967	-82.76567	Historic
Pinellas	Boley's Center	2901 44 Ave N/ St. Petersburg	27.81283	-82.67267	Historic
Pinellas	Home Depot #236	10475 Ulmerton Rd RT 688/Largo	27.89567	-82.7845	Historic
Pinellas	Emerald Pointe Apartments	111 73rd Ave N/ St. Petersburg	27.83833	-82.637	Historic
Pinellas	Phasetronics	13214 38th St. N/St. Petersburg	27.892	-82.6865	Historic
Pinellas	The Landings, Treasure Island	220 108th Ave/Treasure Island	27.77067	-82.76767	Historic
Pinellas	Bejamin's Bokay	200 104th Ave/Treasure Island	27.76933	-82.76633	Historic
Pinellas	Third St. Condo (unnamed)	12495 3rd St E/Treasure Island	27.78267	-82.7745	Historic
Sarasota	Jacarand Plaza	1667 US Highway 41 Bypass, Venice, 34293	27.0735	-82.424	Historic
Sarasota	Darby Buick	5170 Tamiami Trail S, Sarasota, 34231	27.277933	-82.53098	Historic
County	Site Name	Address	Latitude	Longitude	Site Status

St. Johns	Sunbelt Rentals (Formerly JGA Southern Roof Center)	2360 US 1 South, Saint Augustine, 32086	29.85462	-81.3224	Historic
St. Johns	Ocean Club Condo 1 and 2	11 Dondanville Road, Saint Augustine, 32084	29.81568	-81.2569	Historic
St. Johns	Old Winn-Dixie, Anastasia (Beach World Gym)	1957 SR 3 1st, St. Augustine	29.8607	-81.28205	Historic
St. Lucie	Parkway Elementary School	7000 NW Selbitz Road, Port St. Lucie, 34983	27.34803	-80.3695	Historic
St. Lucie	Fort Pierce Police Department	at intersection of Hayes Road and US1 in Fort Pierce	27.43177	-80.32491	Historic
St. Lucie	St. Lucie Nuclear Power Plant - Energy Encounter Bldg	6501 South A1A/ Jensen Beach	27.34933	-80.24633	Historic
St. Lucie	Dan McCarthy Middle School	1201 Mississippi Ave, Ft. Pierce, 34950	27.43371	-80.33624	Historic
Volusia	Home Depot (#233)	2455 W. International Speedway Boulevard, Daytona Beach, 32114	29.17978	-81.0788	Historic

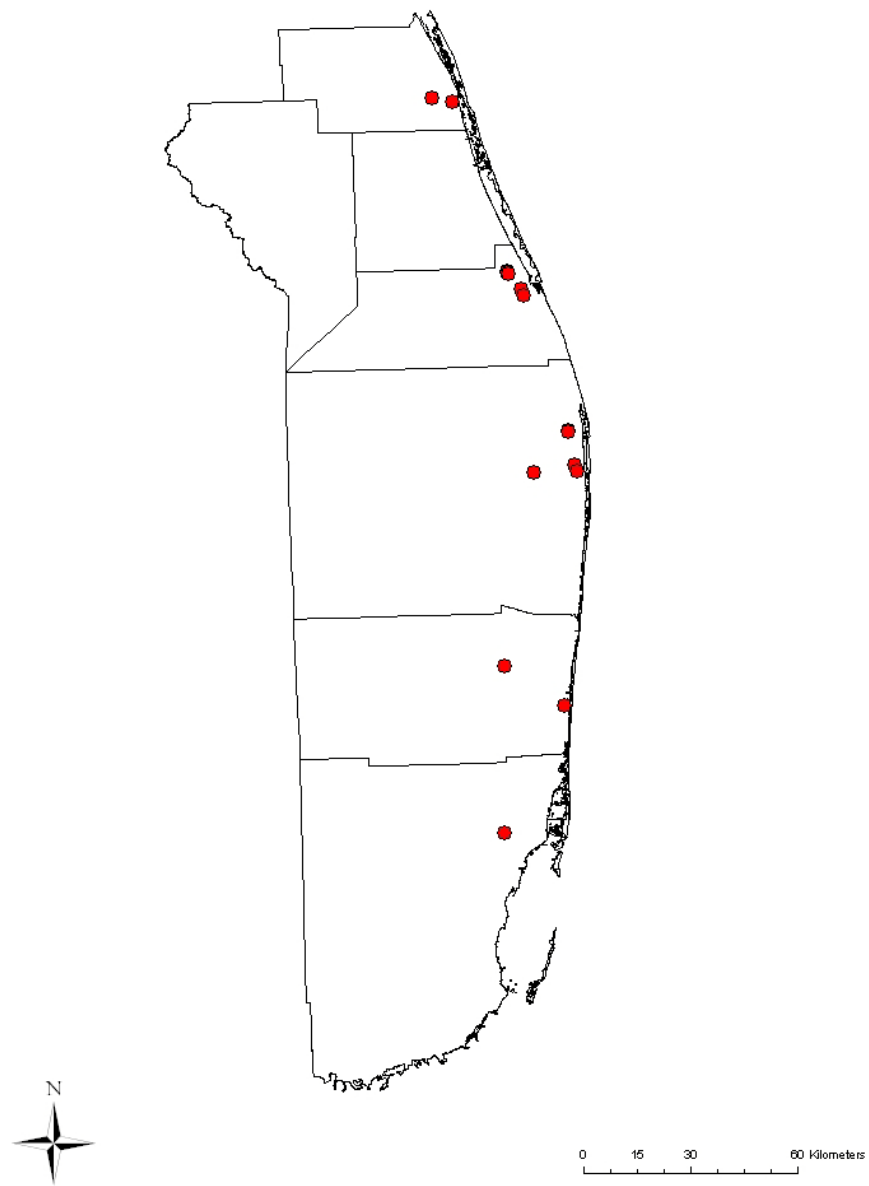
APPENDIX II




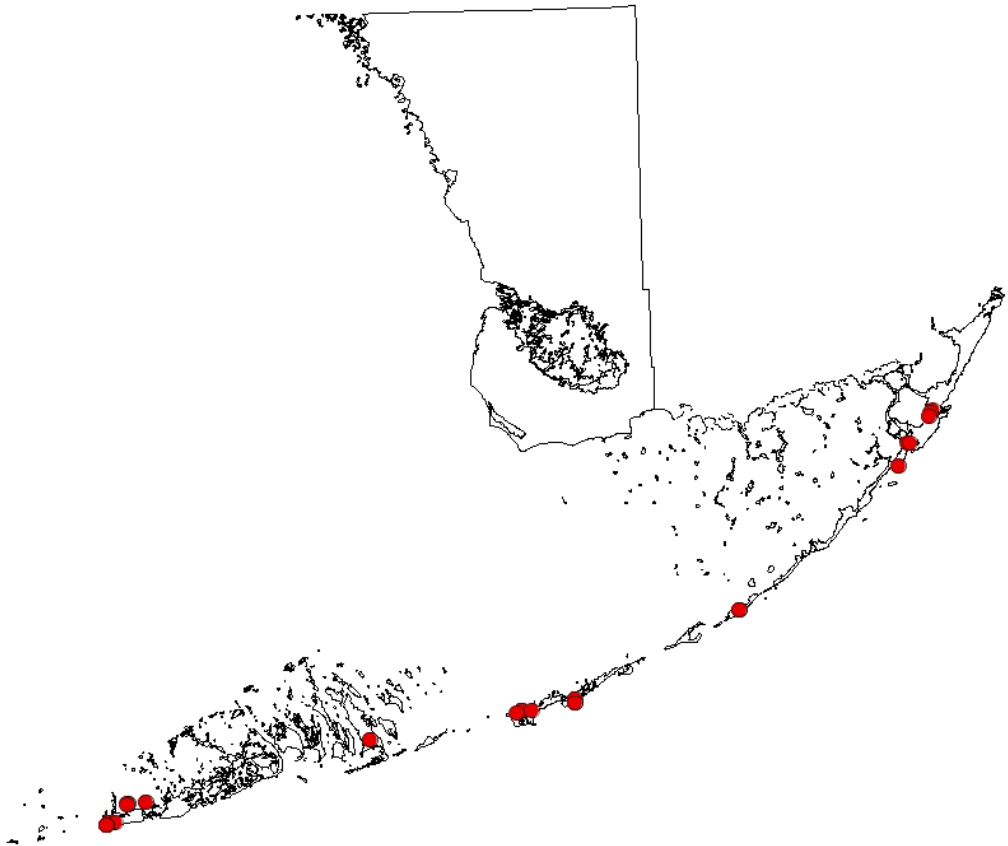
Active Least Tern colonies in northeast Florida, 2010.



Active Least Tern colonies in southwest Florida, 2010.



Active Least Tern Colonies in Southeast Florida, 2010.



Active Least Tern colonies in south Florida, 2010.